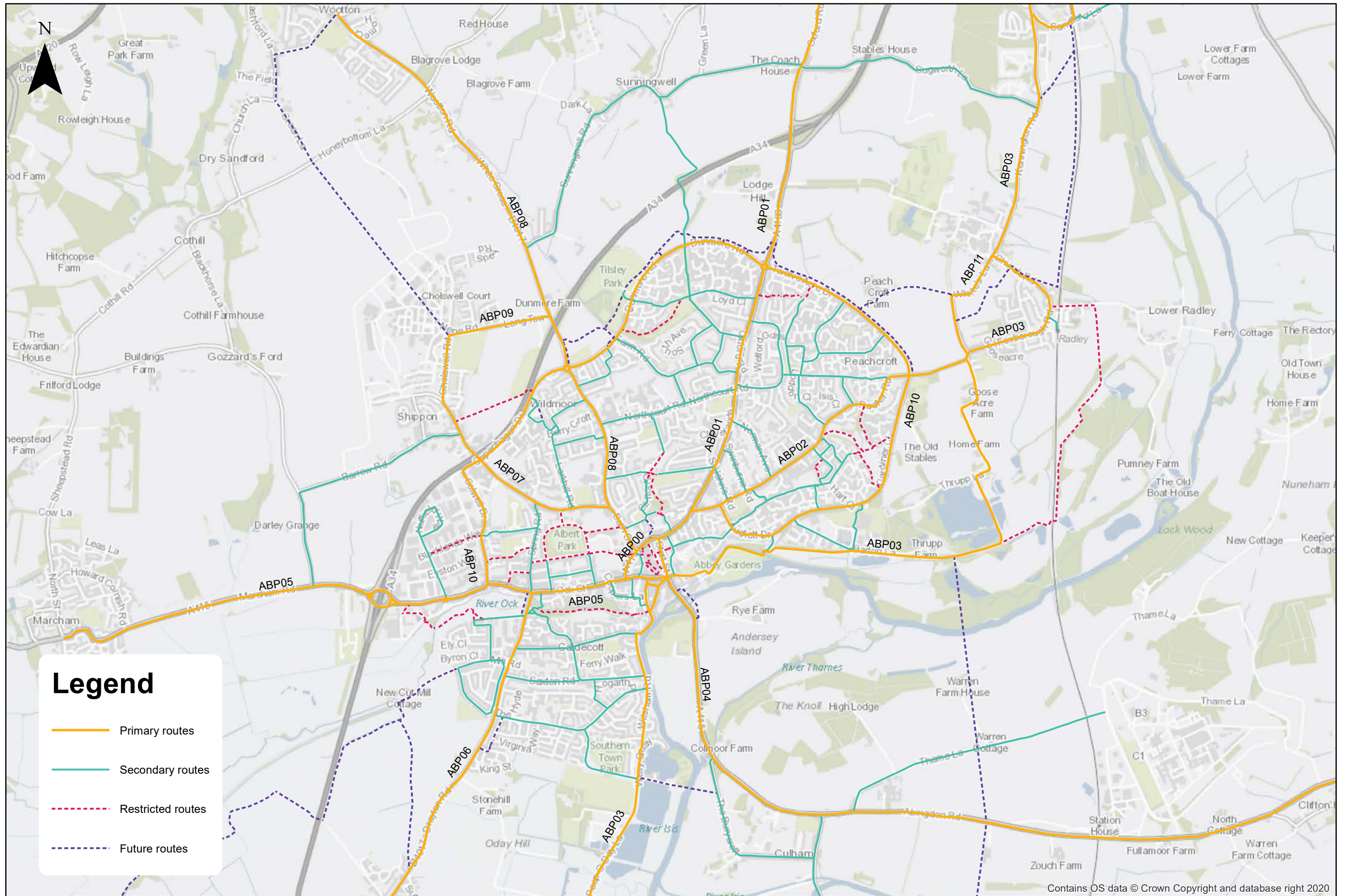



# **Abingdon LCWIP Appendix C: Network Map**

# Abingdon LCWIP Network



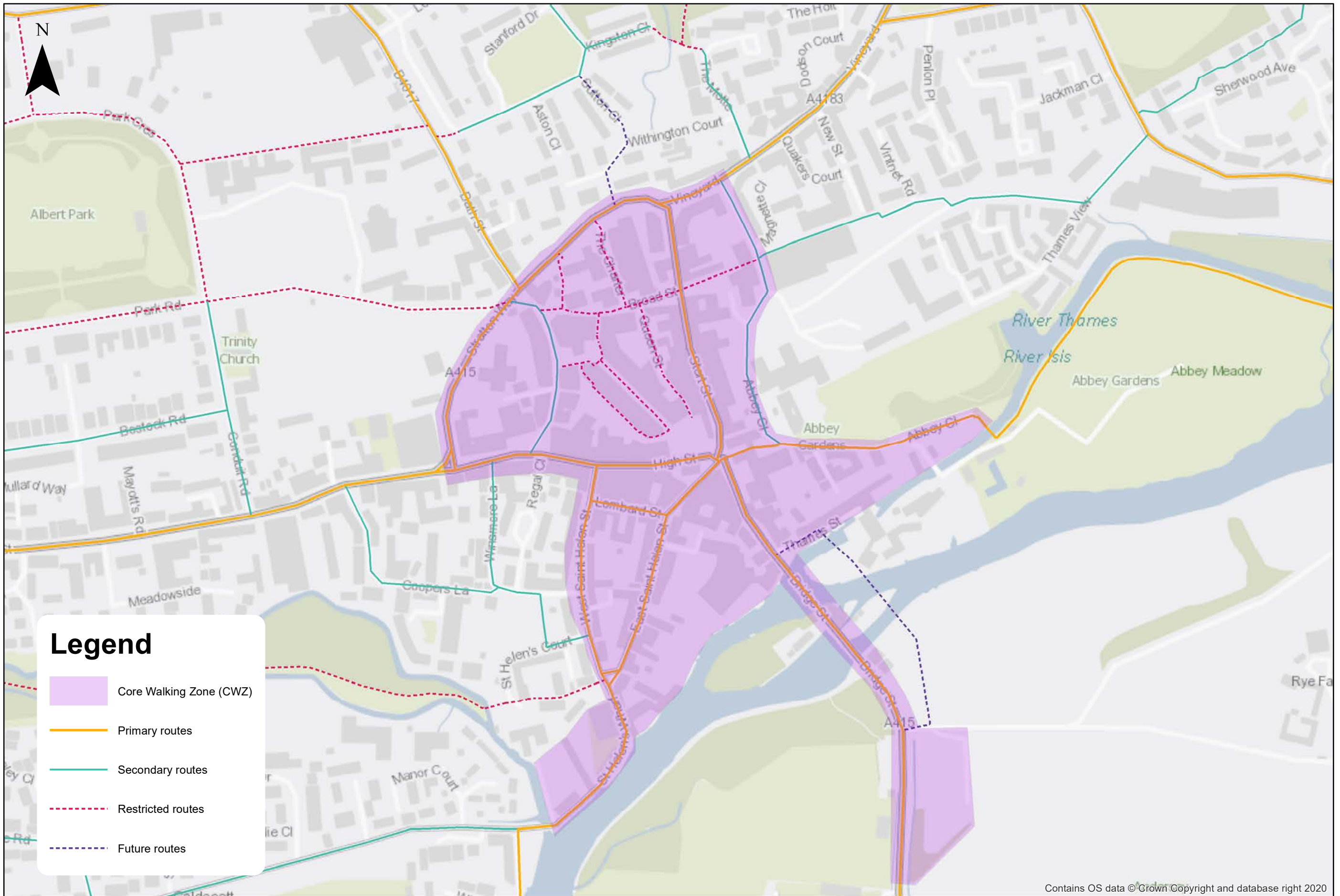
Contains OS data © Crown Copyright and database right 2020



# **Abingdon LCWIP Appendix D: Core Walking Zone Map**




# Abingdon LCWIP Core Walking Zone



## Legend

- Core Walking Zone (CWZ)
- Primary routes
- Secondary routes
- Restricted routes
- Future routes


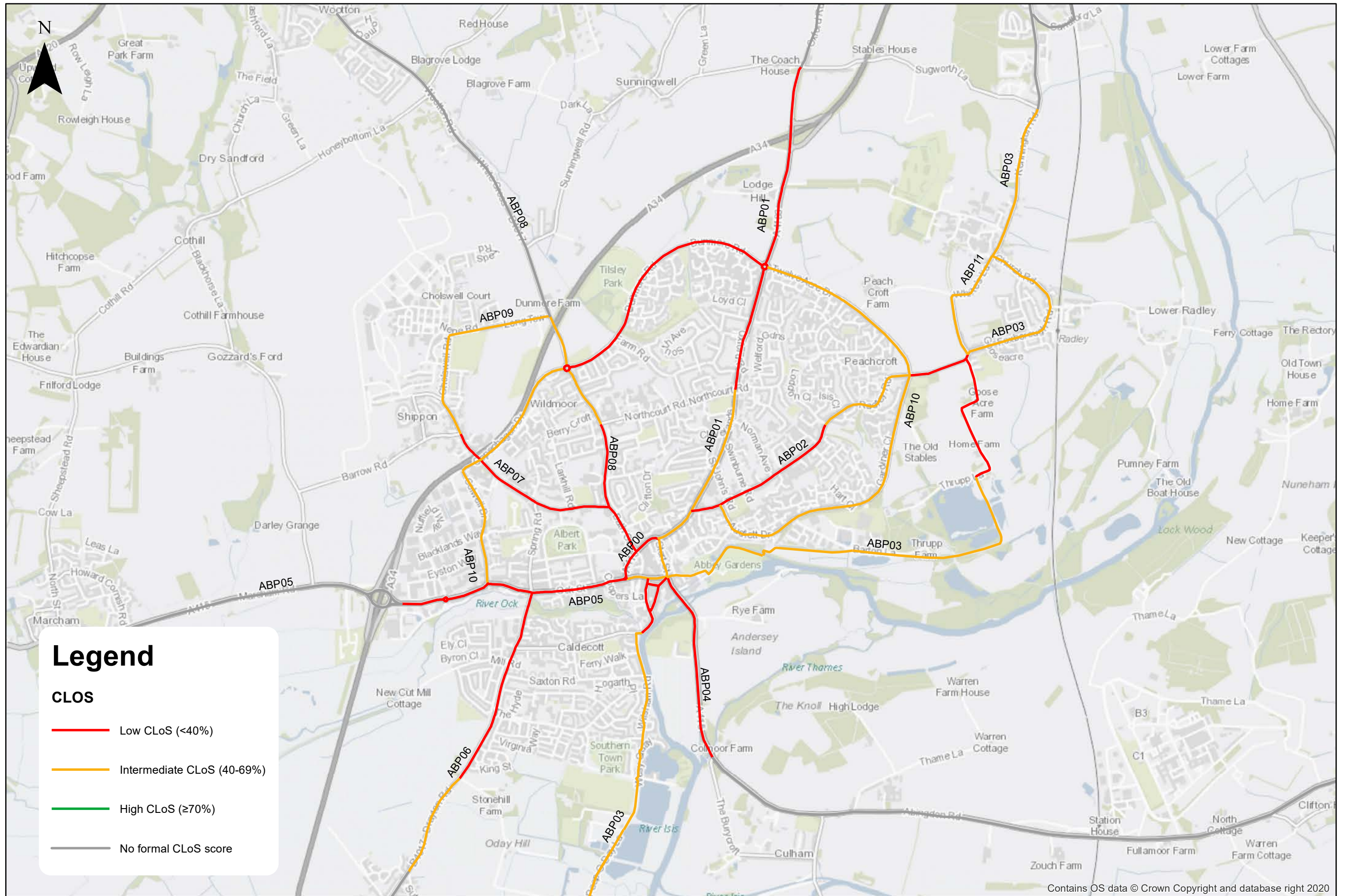
Contains OS data © Crown Copyright and database right 2020



**Abingdon LCWIP Appendix F:  
Primary Routes Current Cycling Level of  
Service (CLOS) Map**



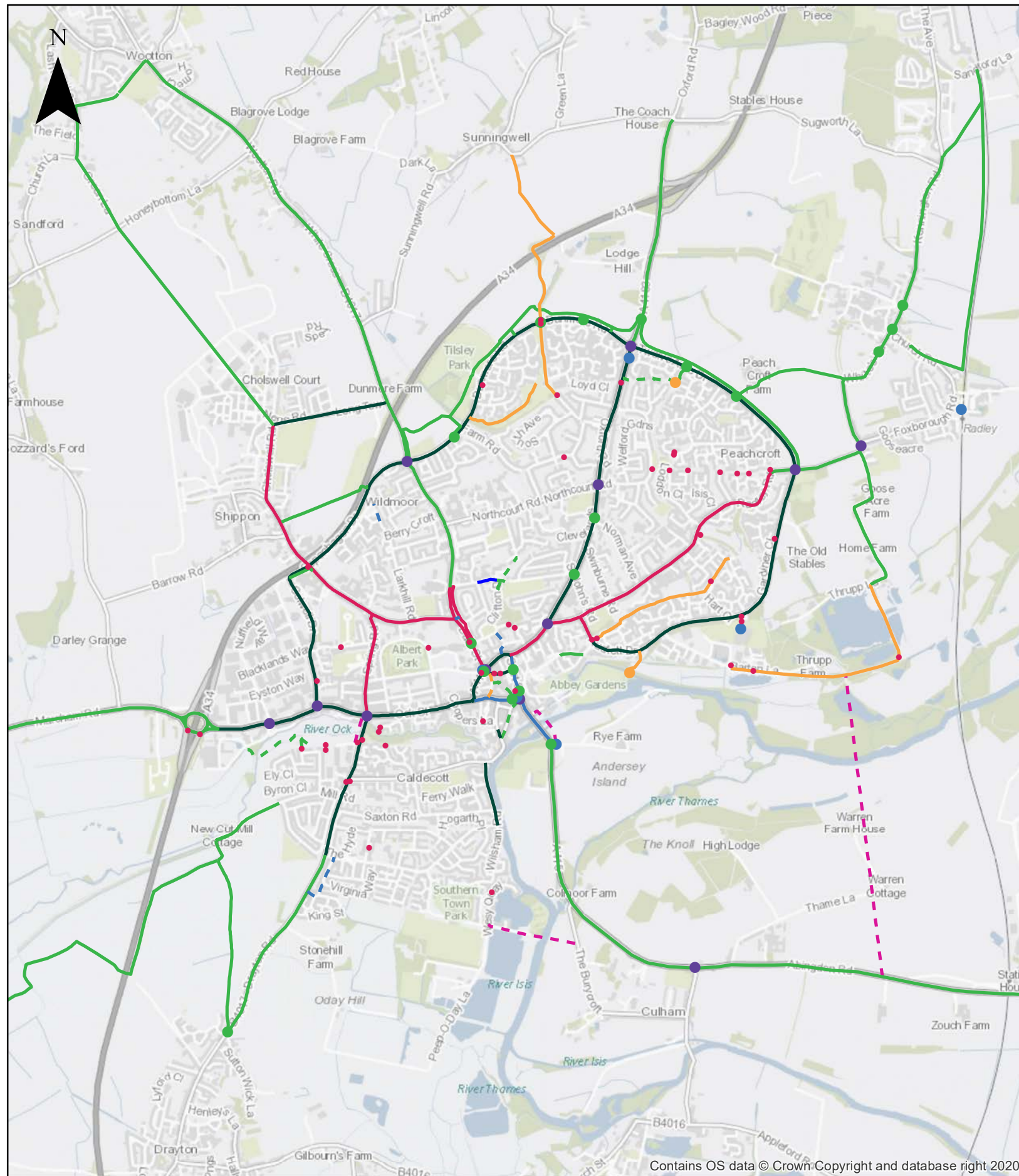
# Abingdon LCWIP Primary Routes Current Cycling Level of Service (CLoS)



# **Abingdon LCWIP Appendix H: Proposal Maps**



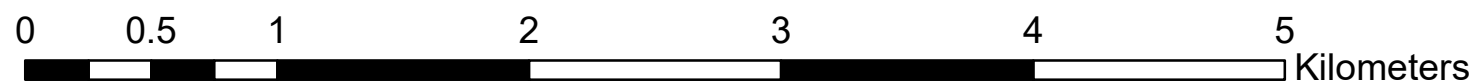
# Abingdon LCWIP Proposals - Overview



## Legend

### TYPE

- Barrier to be modified or removed
- New or improved controlled crossing
- Cycle parking
- Junction redesign to prioritise walking and cycling
- New minor structure (e.g. bridge)
- - - Permeability improvements
- - - Pedestrianisation
- - - Permissions for cycling
- School street
- On-carriageway cycling improvements- e.g. wide (>1.5m) cycle lanes with no centreline
- Surface improvements
- New or improved shared use path
- - - New river crossing for walking and cycling (indicative location only - exact route TBC)
- Segregated cycle track(s) with priority at side roads
- Footway widening and public realm improvements

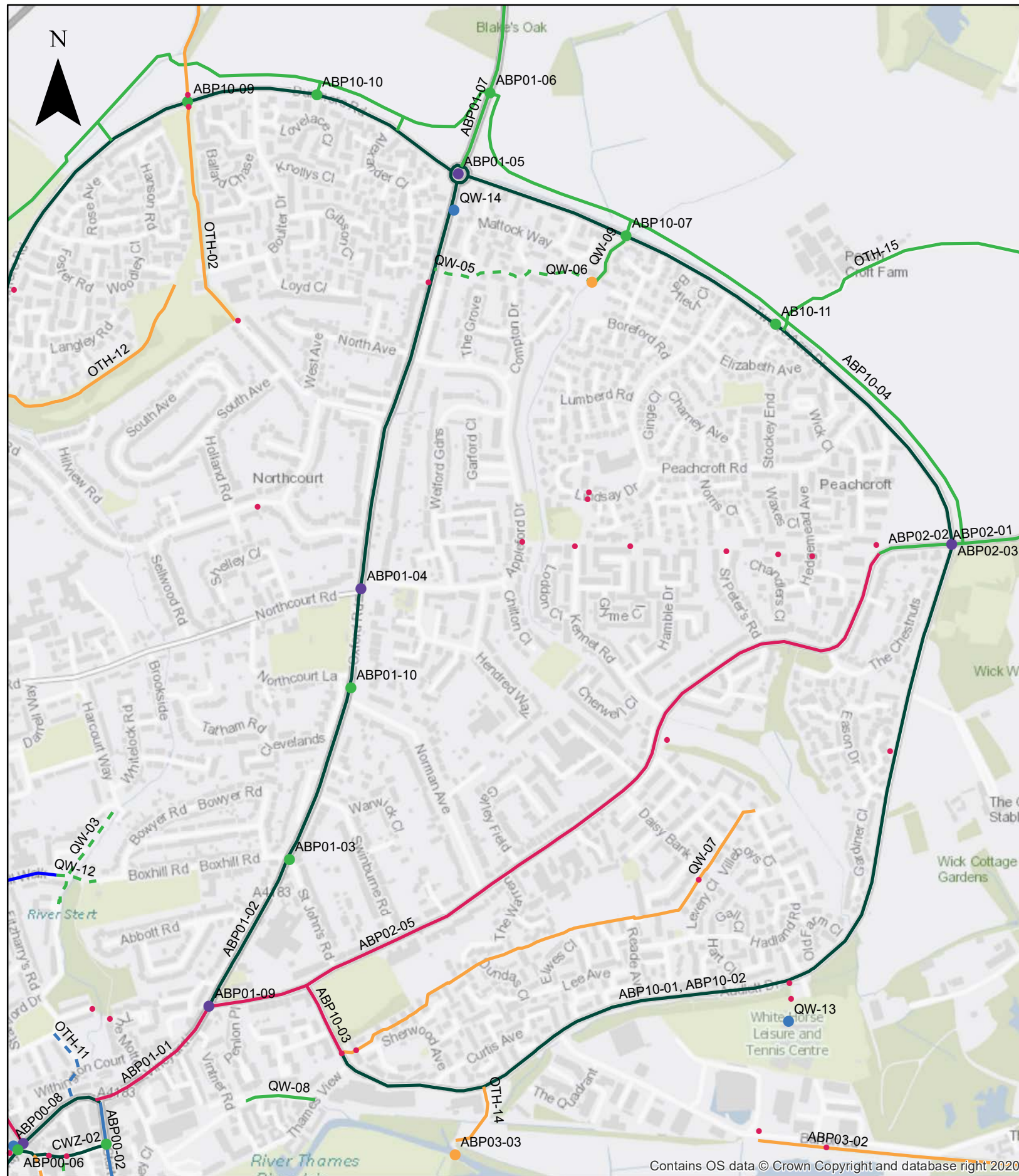









# Abingdon LCWIP Proposals - East Area



## Legend

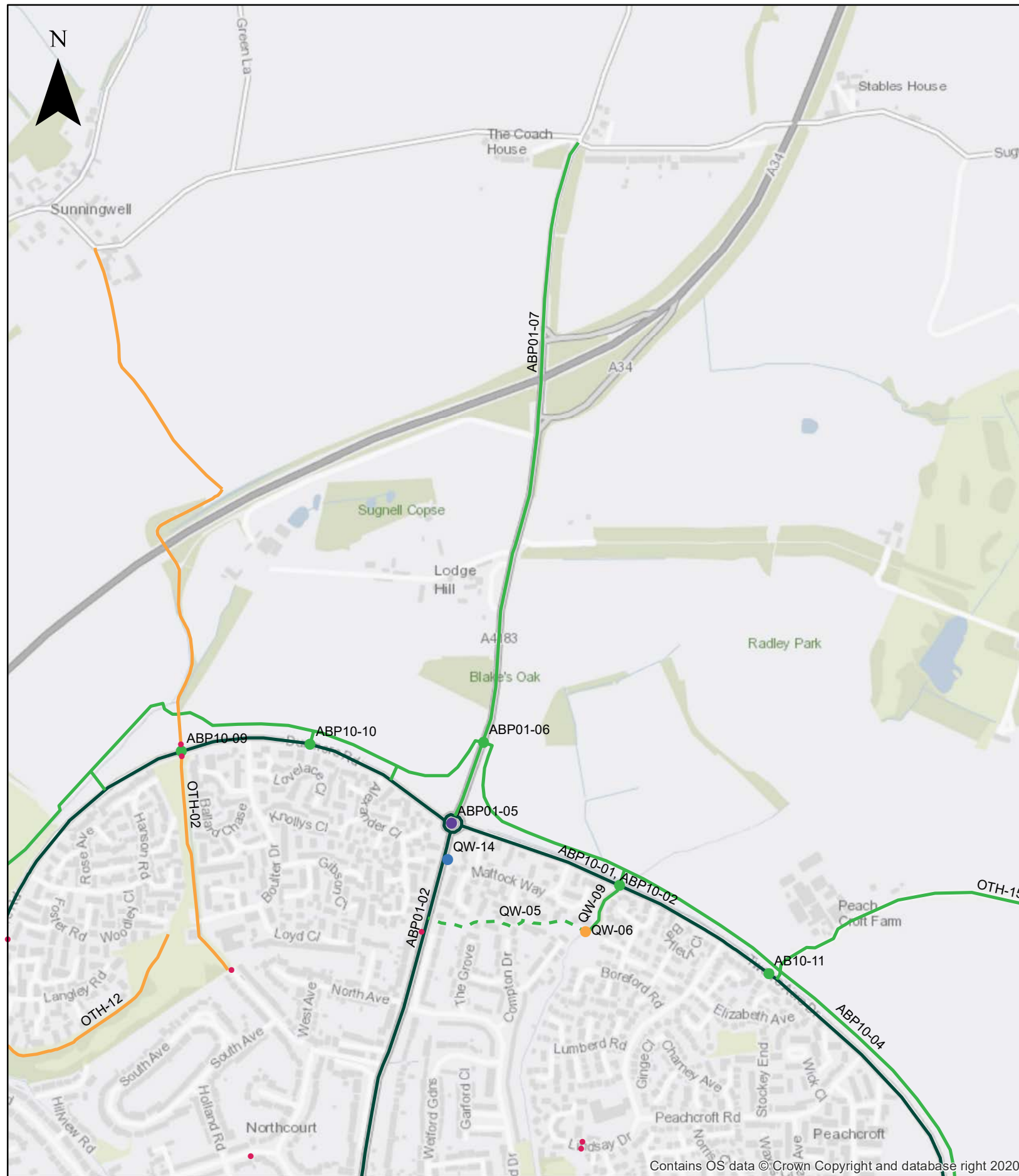
### TYPE

- Barrier to be modified or removed
- New or improved controlled crossing
- Cycle parking
- Junction redesign to prioritise walking and cycling
- New minor structure (e.g. bridge)
- - - Permeability improvements
- - - Pedestrianisation
- - - Permissions for cycling
- School street
- On-carriageway cycling improvements- e.g. wide (>1.5m) cycle lanes with no centreline
- Surface improvements
- New or improved shared use path
- Segregated cycle track(s) with priority at side roads
- Footway widening and public realm improvements






# Abingdon LCWIP Proposals - North Area



## Legend

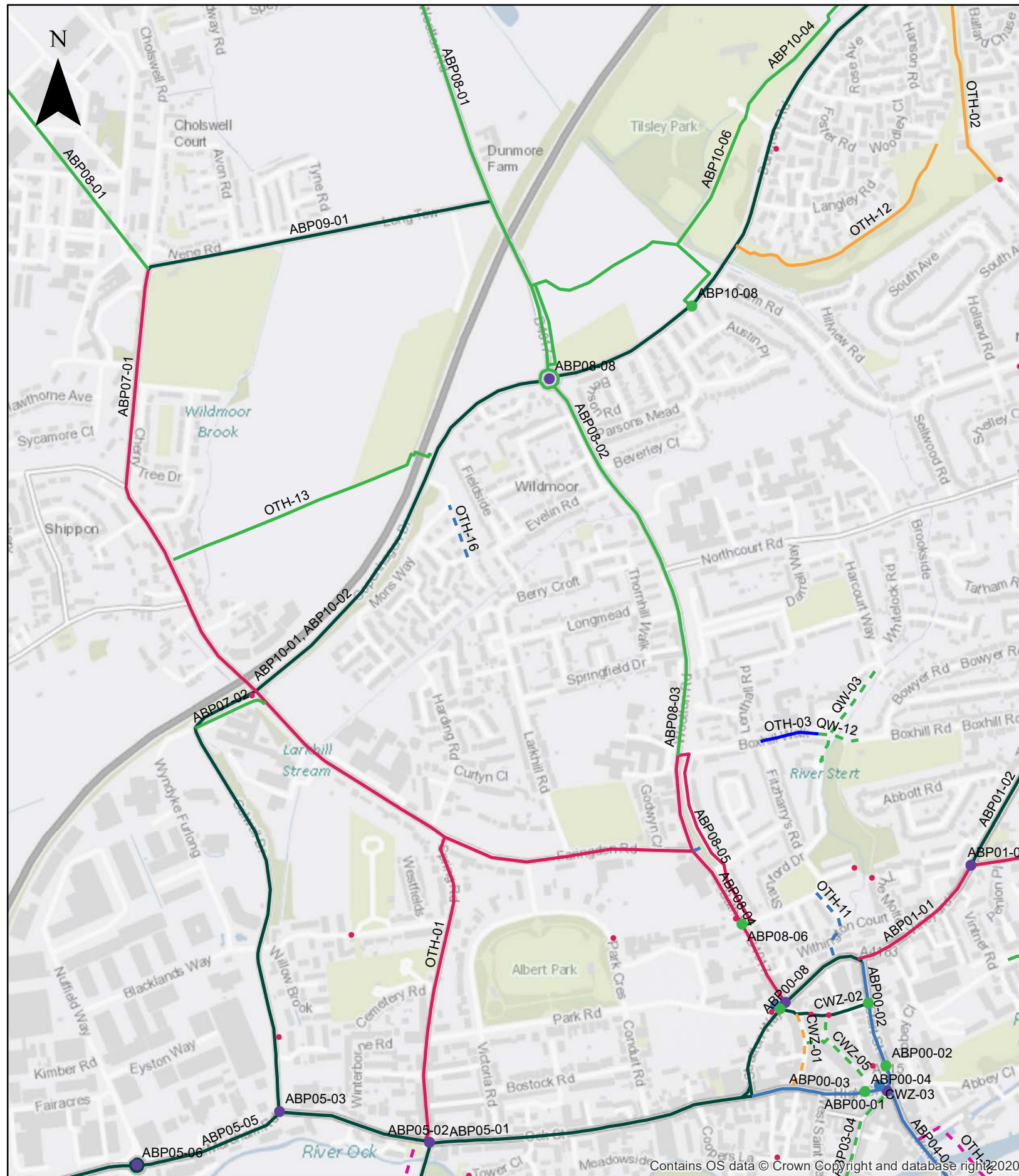
### TYPE

- Barrier to be modified or removed
- New or improved controlled crossing
- Cycle parking
- Junction redesign to prioritise walking and cycling
- New minor structure (e.g. bridge)
- - - Permissions for cycling
- Surface improvements
- New or improved shared use path
- Segregated cycle track(s) with priority at side roads



Contains OS data © Crown Copyright and database right 2020


# Abingdon LCWIP Proposals - West Area



## Legend

### TYPE

- Barrier to be modified or removed
- New or improved controlled crossing
- Cycle parking
- Junction redesign to prioritise walking and cycling
- - - Permeability improvements
- - - Pedestrianisation
- - - Permissions for cycling
- School street
- On-carriageway cycling improvements- e.g. wide (>1.5m) cycle lanes with no centreline
- Surface improvements
- New or improved shared use path
- - - New river crossing for walking and cycling (indicative location only - exact route TBC)
- Segregated cycle track(s) with priority at side roads
- Footway widening and public realm improvements



Contains OS data © Crown Copyright and database right 2020




# Abingdon LCWIP Proposals - Southwest Area



## Legend

### TYPE

- Barrier to be modified or removed
- New or improved controlled crossing
- Junction redesign to prioritise walking and cycling
- - - Permeability improvements
- - - Permissions for cycling
- On-carriageway cycling improvements- e.g. wide (>1.5m) cycle lanes with no centreline
- New or improved shared use path
- - - New river crossing for walking and cycling (indicative location only - exact route TBC)
- Segregated cycle track(s) with priority at side roads



# Abingdon LCWIP Proposals - Radley Area




## Legend

### TYPE

- Barrier to be modified or removed
- New or improved controlled crossing
- Cycle parking
- Junction redesign to prioritise walking and cycling
- On-carriageway cycling improvements- e.g. wide (>1.5m) cycle lanes with no centreline
- New or improved shared use path
- Segregated cycle track(s) with priority at side roads

Contains OS data © Crown Copyright and database right 2020









# Abingdon LCWIP Proposals - Wootton Area

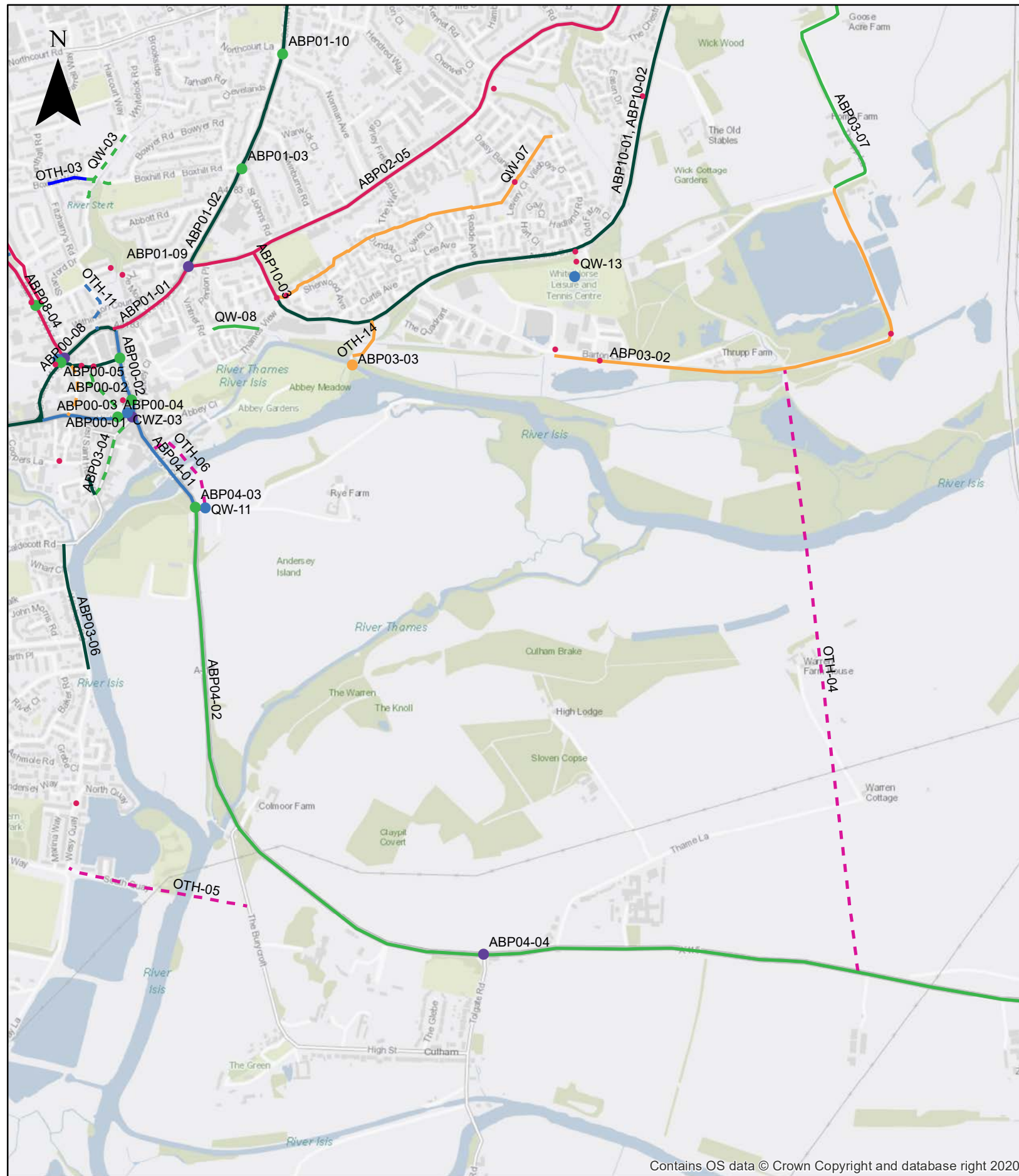


## Legend

-  On-carriageway cycling improvements- e.g. wide (>1.5m) cycle lanes with no centreline
-  New or improved shared use path
-  Segregated cycle track(s) with priority at side roads



# Abingdon LCWIP Proposals - River Thames and Culham Area



## Legend

### TYPE

- Barrier to be modified or removed
- New or improved controlled crossing
- Cycle parking
- Junction redesign to prioritise walking and cycling
- New minor structure (e.g. bridge)
- Permeability improvements
- Pedestrianisation
- Permissions for cycling
- School street
- On-carriageway cycling improvements- e.g. wide (>1.5m) cycle lanes with no centreline
- Surface improvements
- New or improved shared use path
- New river crossing for walking and cycling (indicative location only - exact route TBC)
- Segregated cycle track(s) with priority at side roads
- Footway widening and public realm improvements

