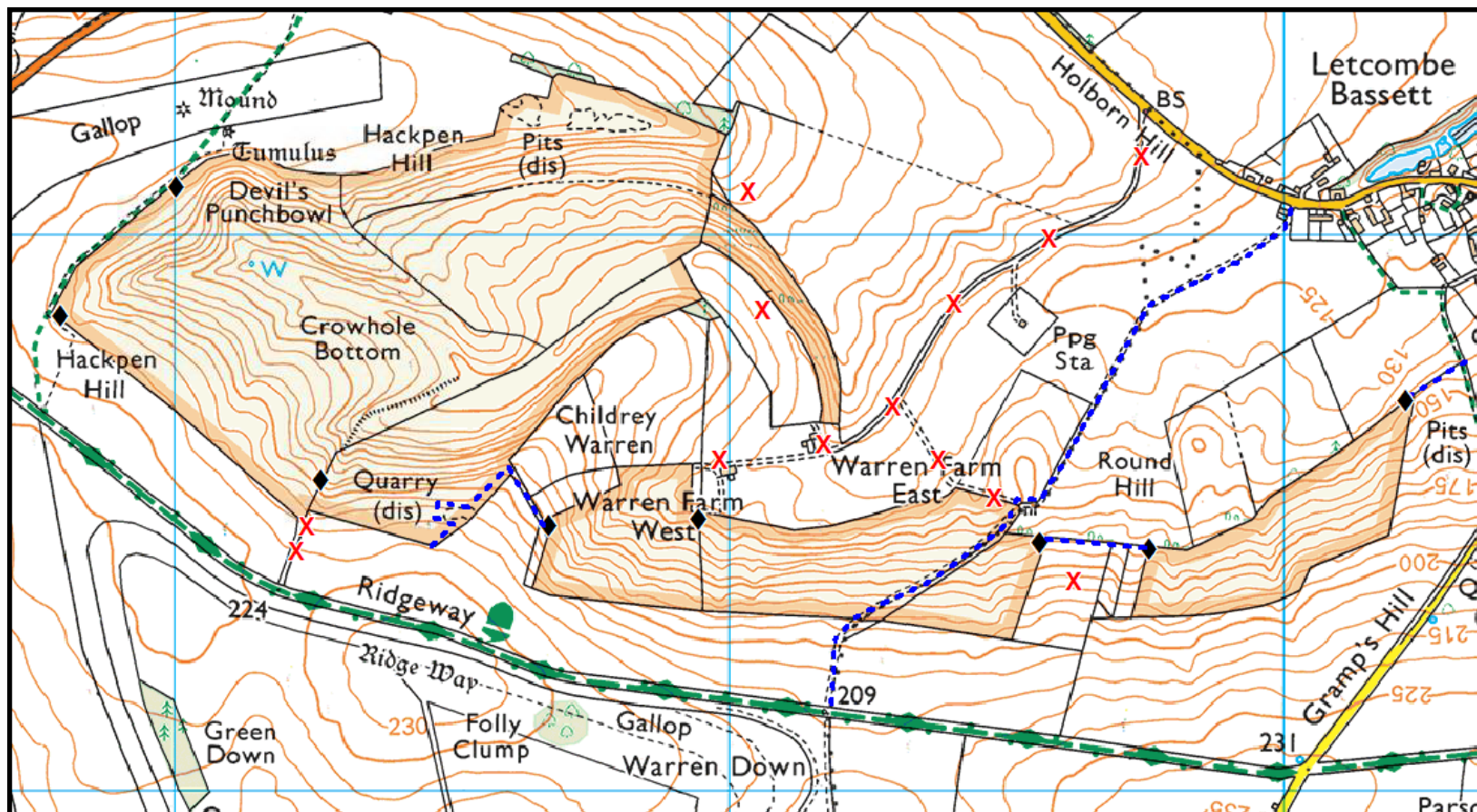







This symbol shows the land is designated as 'Access Land'





**You are here**

 **Limit of access land**

 **Access point (gate or kissing gate)**

 **Public right of way**

 **Temporary Footpaths only allowed under permission**

 **No access permitted**

Note that in 2016 the permissive access footpaths have changed. There are now no routes that lead out from the 'finger' of access land and around Warren farm East and West so please do not try to access the fields or the game bird rearing areas – **i.e. no access to anywhere that isn't a blue permissive footpath or an access land area.** Please respect these changes so that the remaining permissive routes are not closed due to misuse.

*Thank you*

For further information and up to date mapping and restrictions, contact the Open Access Contact Centre **0845 100 3298**.  
[countrysideaccess.gov.uk](http://countrysideaccess.gov.uk)

To report unauthorised signs or damaged gates and stiles please contact Oxfordshire County Council Countryside Access Team 01865 810226  
[oxfordshire.gov.uk/countryside](http://oxfordshire.gov.uk/countryside)