




Inset Map 1 Sutton Courtenay area

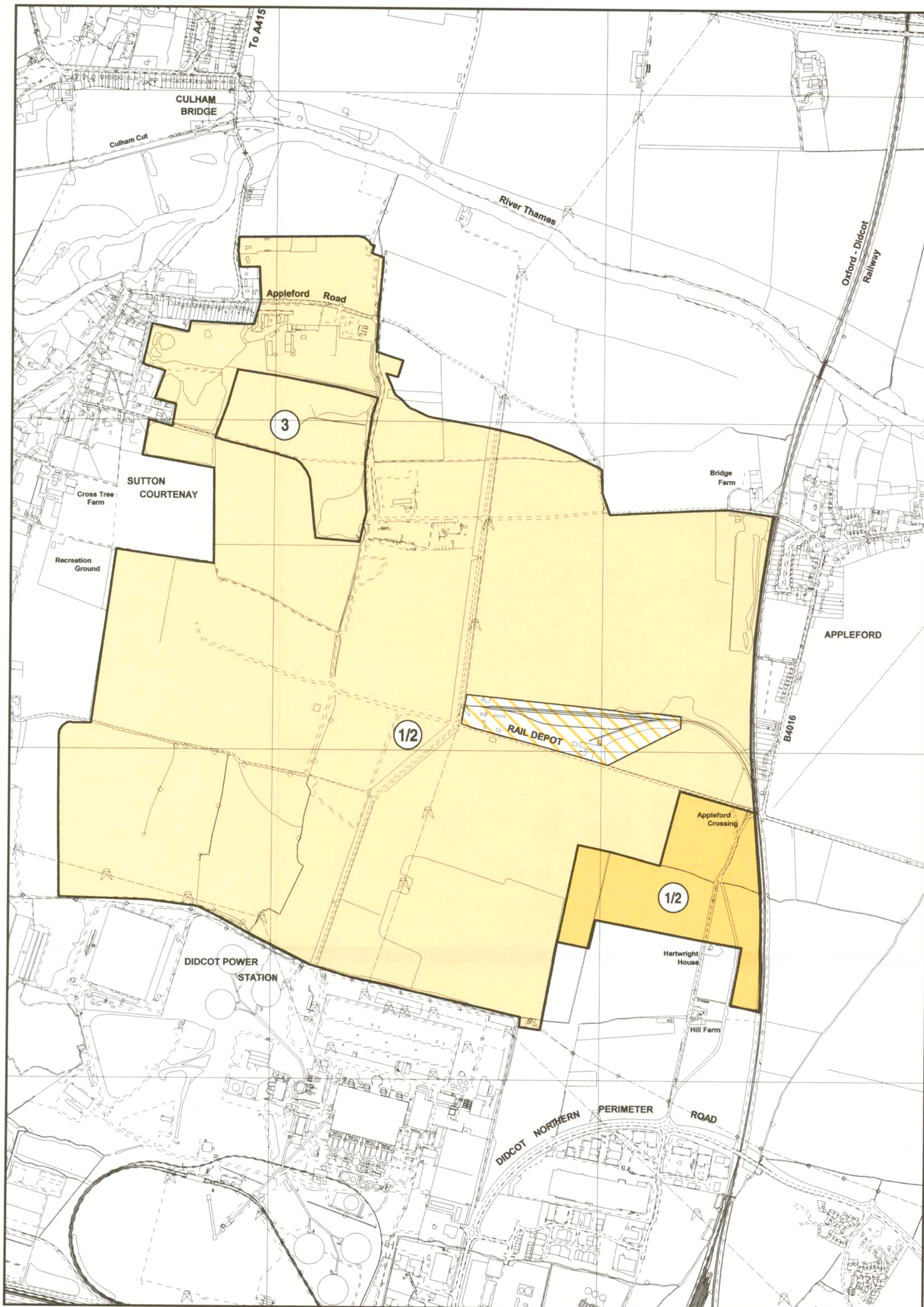
-  Area permitted of already worked (old workings are only shown where an after-use is indicated).
-  Area where planning permission for mineral working will not normally be granted (see policy PE2 paragraph 4.3).
-  Area resolved to be permitted subject to agreement.


After-use categories set out below:

- ① agriculture (following filling with waste);
- ② woodland;
- ③ nature conservation.


Where several after-uses are allowed, these are stated in order of priority. Other after-uses may also be allowed but they must not conflict with the primary aims in any area. In all cases opportunities to protect and enhance nature conservation features will be pursued. All after-use proposals must be appropriate to the local area and must comply with environmental (including Green Belt) and other relevant policies of district local plans.

-  Rail depot to be safeguarded (see policy SD7 paragraph 2.49)






0 200 400 600 800 Metres
0 500 1000 1500 2000 2500 Feet



N



OXFORDSHIRE
COUNTY COUNCIL
Environmental Services
CARING COUNTYWIDE

Reproduced from the Ordnance Survey mapping with the permission of the Controller of Her Majesty's Stationery Office © Crown Copyright. Unauthorised reproduction infringes Crown copyright, and may lead to prosecution or civil proceedings. Oxfordshire County Council Licence No LA 076805

Scale 1:10,000

Oxfordshire Minerals and Waste Local Plan – Adopted 1996.