






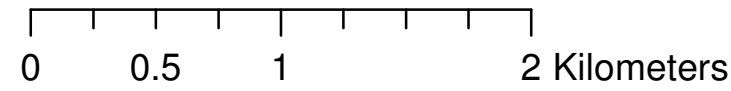


- ### Legend
-  Cothill Fen Watercourse
  -  SAC
  -  CSM Cross Section
  -  Surface and Groundwater Catchment
  -  Soft Sand Nomination Site
  -  Preferred strategy area
  -  10 m Contour



Contains Ordnance Survey data © Crown copyright and database right 2011



**MAP 2**

**SURFACE WATER AND GROUNDWATER CATCHMENTS OF COTHILL FEN AND ASSESSED SITE NOMINATIONS WITHIN 5KM OF THE SAC**

N.B. Grounwater Catchment is Approximate