



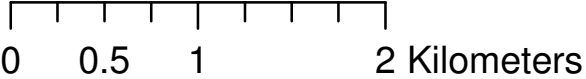


Legend

-  SAC
-  Sand and Gravel Nomination Site
-  Soft Sand Nomination Site
-  Preferred strategy area

Bedrock

-  LOWER GREENSAND GROUP
-  AMPHILL CLAY & KIMMERIDGE CLAY FORMATION
-  UPPER CORALLIAN LIMESTONE
-  UPPER CORALLIAN SANDSTONE
-  LOWER CORALLIAN SILTSTONE
-  OXFORD CLAY FORMATION
-  OXFORD CLAY & WEST WALTON FORMATION



Contains Ordnance Survey data © Crown copyright and database right 2011
 Derived from (1:50,000) scale BGS Digital Data under Licence, Oxfordshire County Council (2011/122A)



MAP 7
 BEDROCK OF COTHILL FEN AND SURROUNDING AREA