



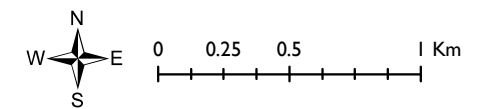
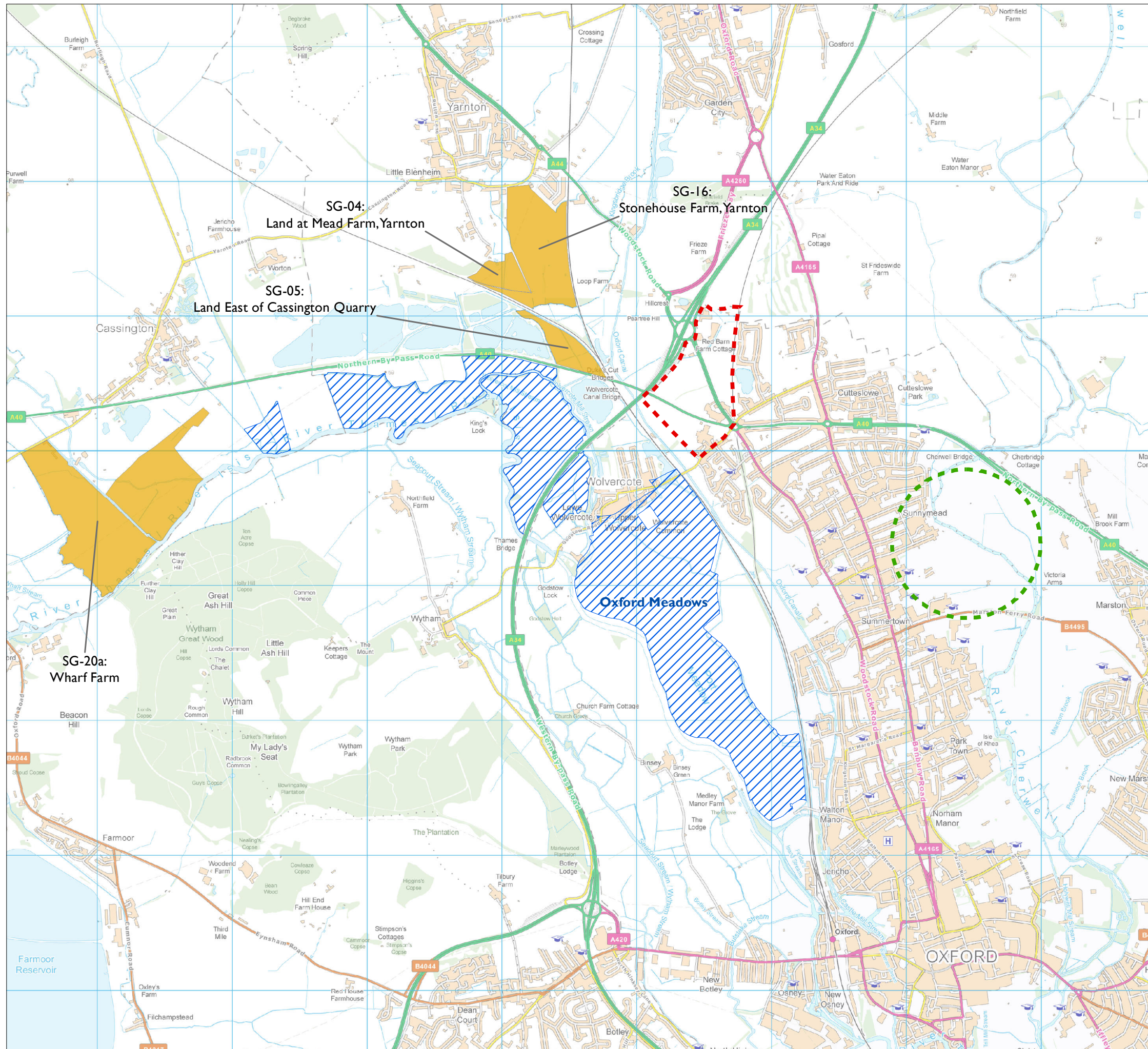


# Oxfordshire Minerals HRA

## Map I I: Location of Plans/Projects with Potential for In-combination Effects

### Key

-  Northern Gateway
-  Land at Summertown (indicative area)
-  Oxford Meadows SAC
-  Nominated mineral sites with likely significant effects' on SAC



Source:

Date: 06/01/2012

Revision:

