

Waste Site 128: Berinsfield Breakers, Dorchester

District: South Oxfordshire DC
Parish: Berinsfield CP

Total Area: 0.41 Ha

	Ha	%
Area in Flood Zone 1	0.41	100
Area in Flood Zone 2	0.00	0
Area in Flood Zone 3a with Climate Change	0.00	0
Area in Flood Zone 3a	0.00	0
Area in Flood Zone 3b	0.00	0

MAIN RIVER

The Upper Thames is located approximately 0.5km south west of the site. A tributary of the Upper Thames flows south approximately 0.2km west of the site. A tributary of the River Thames flows east approximately 0.5km east of the site.

FLOOD RECORDS

There are records of the land immediately south of the site being affected by fluvial flooding and the land along the Upper Thames corridor.

Modelling of the 1 in 100 year storm event, undertaken as part of the SODC & VVHDC SFRA, identifies the area around the site to be at risk of surface water flooding as well as a large part of Berinsfield, east of the site.

There are no reported incidents of groundwater flooding in this area.


Location Overview




Legend

- County/District Boundary
- Parish Boundary
- Minerals Site
- Canal
- Flood Zone 2
- Flood Zone 3a
- Flood Zone 3a + CC
- Flood Zone 3b
- EA Historic Flood Outline
- Flood Defences
- Flood Storage Areas
- July 2007 Flood Records
- Groundwater Flooding
- EA Main Rivers

Sewer Flooding Incidents



Surface Water Flooding



This map is reproduced from Ordnance Survey material with the permission of Ordnance Survey on behalf of the Controller of Her Majesty's Stationary Office © Crown Copyright. Unauthorised reproduction infringes Crown Copyright and may lead to prosecution or civil proceedings. © Oxfordshire County Council Licence No. 100023343 2009 © Environment Agency Copyright. All rights reserved 2009

Drawing Number

D126605 / 128

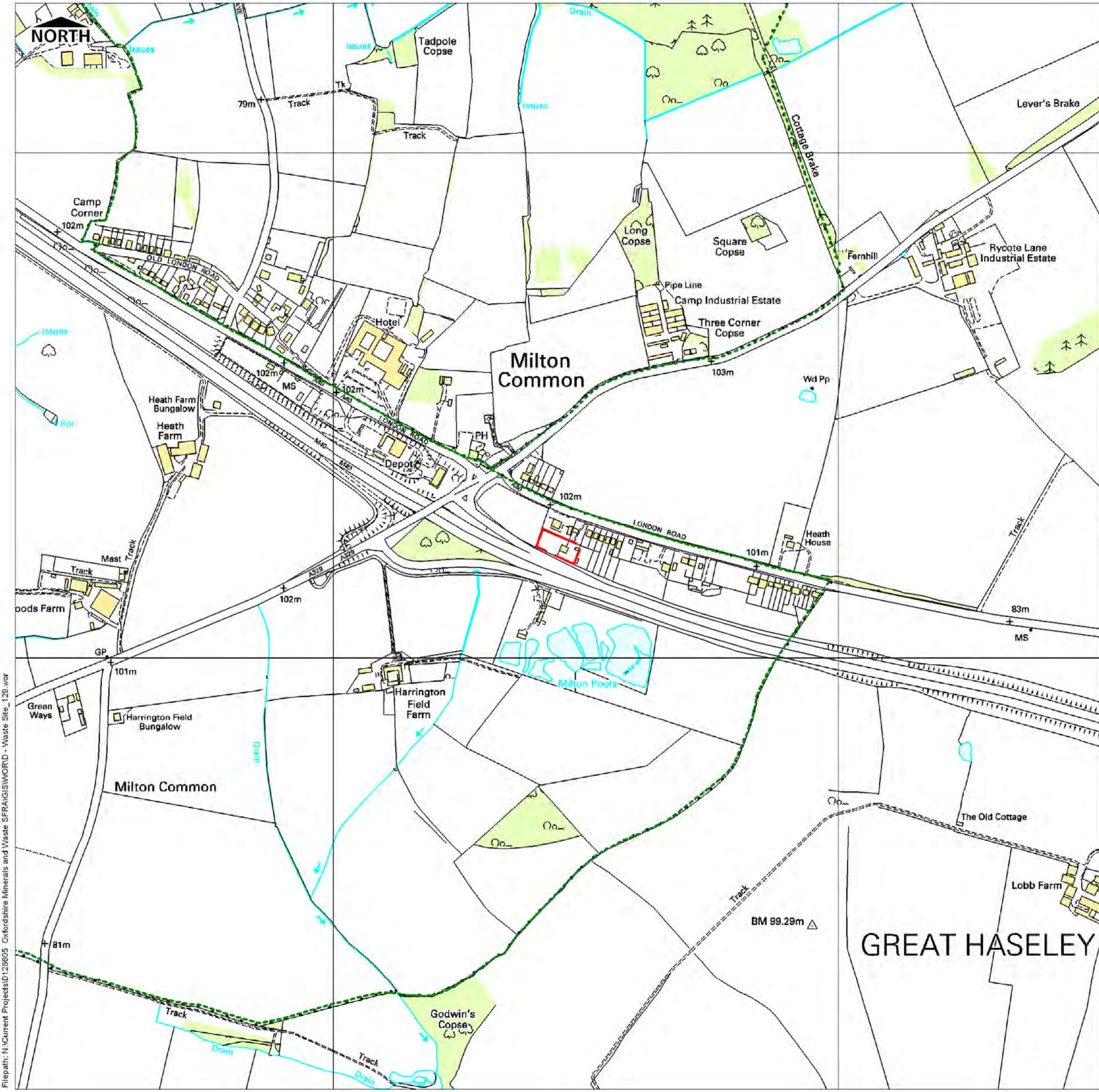
Drawn	Approved	Date	Scale @ A3
SL	EB	04/10	1:7,500



Scott Wilson
6-8 Greencost Place
London SW1P 1PL
Tel +44 (0)20 7798 5000
Fax +44 (0)20 7798 5001
www.scottwilson.com



Filepath: N:\Current Projects\126605 Oxfordshire Minerals and Waste SFRA\GIS\WORLD - Waste Site_128.wor



Waste Site 129: Milton Pools, London Road

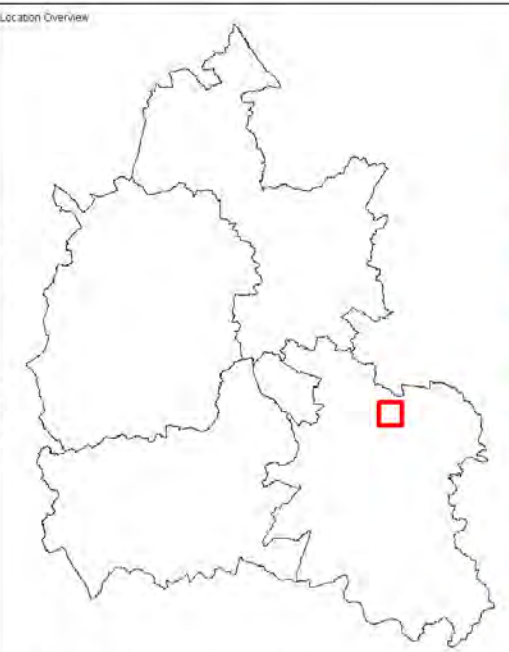
District: South Oxfordshire DC
Parish: Great Milton CP

Total Area: 0.31 Ha

	Ha	%
Area in Flood Zone 1	0.31	100
Area in Flood Zone 2	0.00	0
Area in Flood Zone 3a with Climate Change	0.00	0
Area in Flood Zone 3a	0.00	0
Area in Flood Zone 3b	0.00	0

MAIN RIVER
The closest rivers to the site are the Latchford Brook, located approximately 1.5km south of the site and the Thames, located approximately 3km to the north.

FLOOD RECORDS
There are no reported incidents of fluvial, surface water, sewer or groundwater flooding in the vicinity of the site.



- Legend**
- County/District Boundary
 - Parish Boundary
 - Minerals Site
 - Canal
 - Flood Zone 2
 - Flood Zone 3a
 - Flood Zone 3a + CC
 - Flood Zone 3b
 - EA Historic Flood Outline
 - Flood Defences
 - Flood Storage Areas
 - July 2007 Flood Records
 - Groundwater Flooding
 - EA Main Rivers

Sewer Flooding Incidents

0 to 0
1 to 2
3 to 4
5 to 8
9 to 11

Surface Water Flooding

1 in 100 year Max depth (m)

0.0 - 0.1
0.1 - 0.2
0.2 - 0.3
0.3 - 0.4
0.4 - 0.5
0.5 - 0.6
0.6 - 0.7
0.7 - 0.8
0.8 - 5.0

This map is reproduced from Ordnance Survey material with the permission of Ordnance Survey on behalf of the Controller of Her Majesty's Stationary Office © Crown Copyright. Unauthorised reproduction infringes Crown Copyright and may lead to prosecution or civil proceedings. © Oxfordshire County Council Licence No. 100023343 2009 © Environment Agency Copyright. All rights reserved 2009

Drawing Number: **D126605 / 129**

Drawn: SL, Approved: EB, Date: 04/10, Scale @ A3: 1:7,500

South Oxfordshire District Council, Vale of White Horse, OXFORDSHIRE COUNTY COUNCIL, OXFORD CITY COUNCIL, Cherwell DISTRICT COUNCIL NORTH GARDENSHIRE, WEST OXFORDSHIRE DISTRICT COUNCIL

Scott Wilson
6-8 Greencoast Place
London SW1P 1PL
Tel +44 (0)20 7798 5000
Fax +44 (0)20 7798 5001
www.scotwilson.com

Waste Site 132: 47-49 Whitecross (Alumini Holdings), Wootton

District: Vale of White Horse DC
Parish: Wootton CP

Total Area: 0.50 Ha

	Ha	%
Area in Flood Zone 1	0.31	100
Area in Flood Zone 2	0.00	0
Area in Flood Zone 3a with Climate Change	0.00	0
Area in Flood Zone 3a	0.00	0
Area in Flood Zone 3b	0.00	0

MAIN RIVER
The Stert River is located approximately 1.2km south of the site.

FLOOD RECORDS
Modelling of the 1 in 100 year storm event, undertaken as part of the SODC & VVHDC SFRA, identifies the area north of the site to be at risk of surface water flooding as well as a large part of Wootton village and St Helen Without, to the west of the site.

Thames Water has records of properties affected by sewer flooding in the Wootton area, north of the site, during the last 10 years.

There are no reported incidents of groundwater flooding in this area.

Location Overview



Legend

- County/District Boundary
- Parish Boundary
- Minerals Site
- Canal
- Flood Zone 2
- Flood Zone 3a
- Flood Zone 3a + CC
- Flood Zone 3b
- EA Historic Flood Outline
- Flood Defences
- Flood Storage Areas
- July 2007 Flood Records
- Groundwater Flooding
- EA Main Rivers

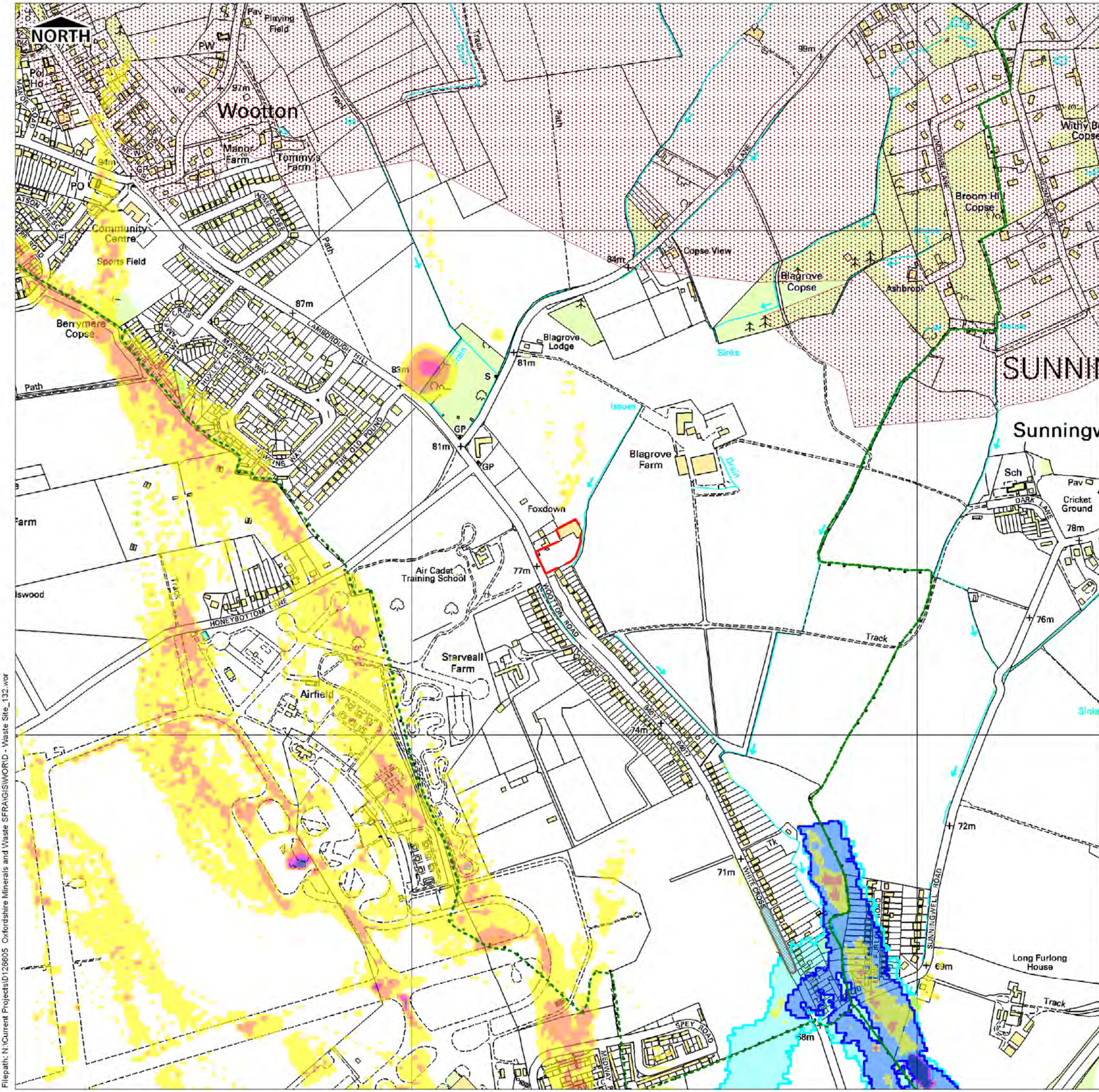
Sewer Flooding Incidents	Surface Water Flooding	
	1 in 100 year Max depth [m]	
0 to 0	0.0 - 0.1	0.5 - 0.6
1 to 2	0.1 - 0.2	0.6 - 0.7
3 to 4	0.2 - 0.3	0.7 - 0.8
5 to 8	0.3 - 0.4	0.8 - 5.0
9 to 11	0.4 - 0.5	

This map is reproduced from Ordnance Survey material with the permission of Ordnance Survey on behalf of the Controller of Her Majesty's Stationary Office. © Crown Copyright. Unauthorised reproduction infringes Crown Copyright and may lead to prosecution or civil proceedings. © Oxfordshire County Council Licence No. 100023343 2009. © Environment Agency Copyright. All rights reserved 2009.

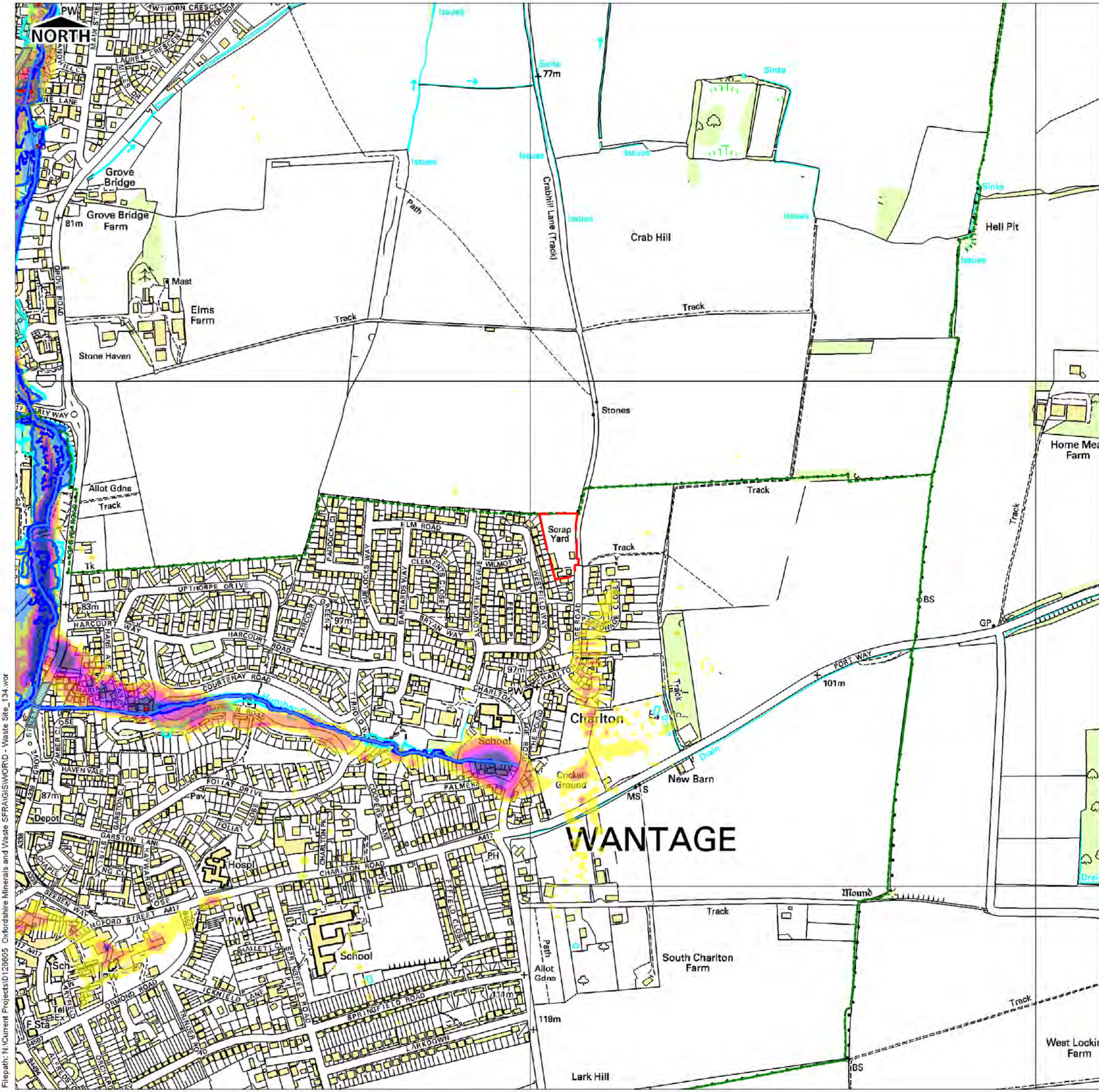
Drawing Number			
D126605 / 132			
Drawn	Approved	Date	Scale @ A3
SL	EB	04/10	1:7,500



Scott Wilson
6-8 Greencost Place
London SW1P 1PL
Tel +44 (0)20 7798 5000
Fax +44 (0)20 7798 5001
www.scotwilson.com



Filepath: N:\Current Projects\126605 Oxfordshire Minerals and Waste SFRA\GIS\WORLD - Waste Site_132.war



Waste Site 134: Quelches Orchard, Charlton Village (Brakespear)

District: Vale of White Horse DC
Parish: Wantage CP

Total Area: 0.75 Ha

	Ha	%
Area in Flood Zone 1	0.75	100
Area in Flood Zone 2	0.00	0
Area in Flood Zone 3a with Climate Change	0.00	0
Area in Flood Zone 3a	0.00	0
Area in Flood Zone 3b	0.00	0

MAIN RIVER
The Humber Ditch is located approximately 0.35km south of the site and flows west to join the Letcombe Brook approximately 1km west of the site.

FLOOD RECORDS
5-10 properties in Wantage are recorded to have been affected by flooding associated with the Letcombe Brook.

Modelling of the 1 in 100 year storm event, undertaken as part of the SODC & VWHDC SFRA, identifies the area to the south of the site, as well as large parts of Wantage along the path of the Humber Ditch to be susceptible to surface water flooding with depths of 60-70cm.

There are no recorded incidents of sewer or groundwater flooding in this area.

Location Overview

Legend

- County/District Boundary
- Parish Boundary
- Minerals Site
- Canal
- Flood Zone 2
- Flood Zone 3a
- Flood Zone 3a + CC
- Flood Zone 3b
- EA Historic Flood Outline
- Flood Defences
- Flood Storage Areas
- July 2007 Flood Records
- Groundwater Flooding
- EA Main Rivers

Sewer Flooding Incidents

0 to 0
1 to 2
3 to 4
5 to 8
9 to 11

Surface Water Flooding

1 in 100 year Max depth (m)	Color
0.0 - 0.1	Lightest Yellow
0.1 - 0.2	Yellow
0.2 - 0.3	Orange
0.3 - 0.4	Dark Orange
0.4 - 0.5	Red
0.5 - 0.6	Light Purple
0.6 - 0.7	Medium Purple
0.7 - 0.8	Dark Purple
0.8 - 0.9	Very Dark Purple
0.9 - 1.0	Black

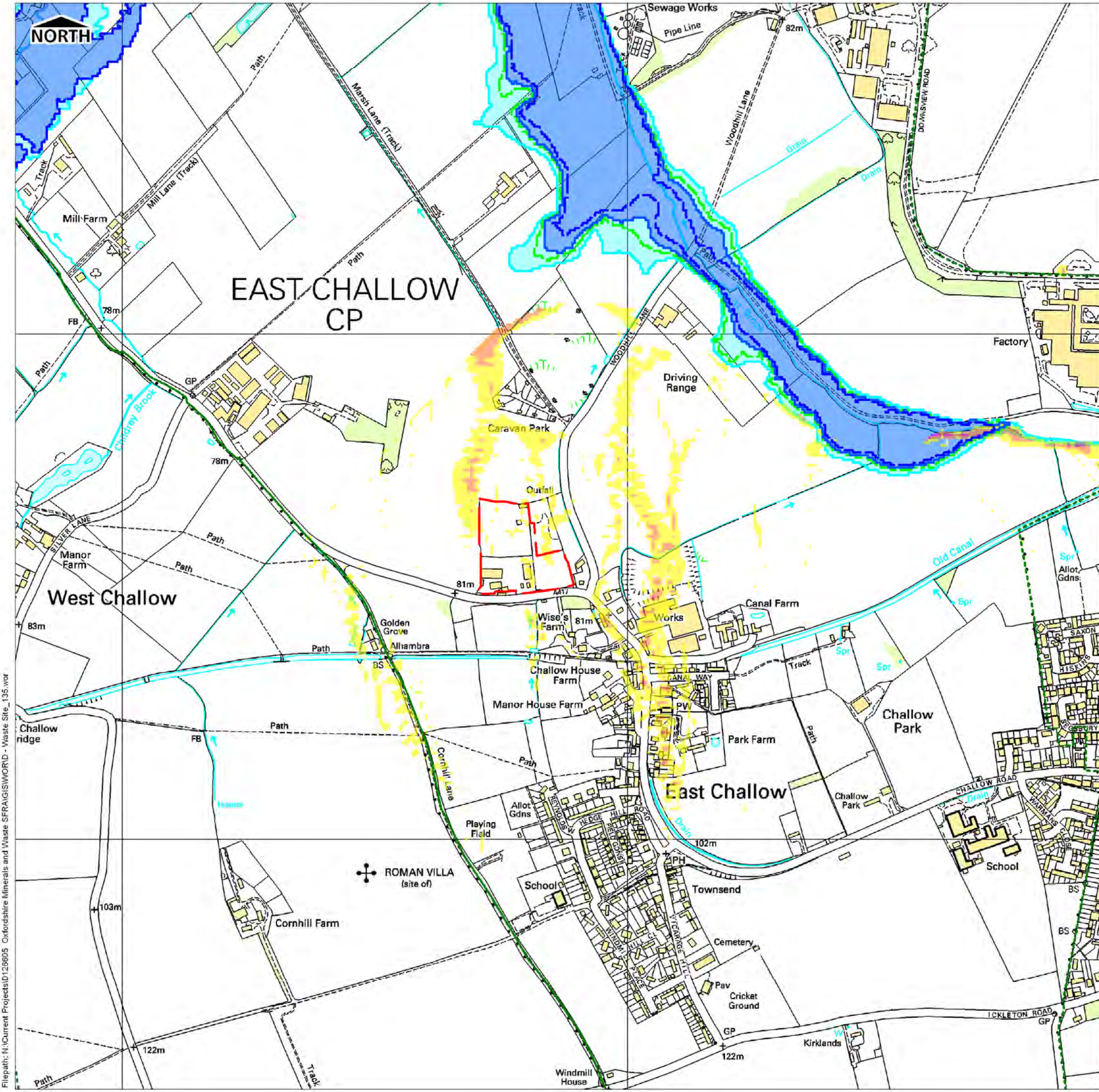
This map is reproduced from Ordnance Survey material with the permission of Ordnance Survey on behalf of the Controller of Her Majesty's Stationary Office. © Crown Copyright. Unauthorised reproduction infringes Crown Copyright and may lead to prosecution or civil proceedings. © Oxfordshire County Council Licence No. 10002343 2009. © Environment Agency Copyright. All rights reserved 2009.

Drawing Number: **D126605 / 134**

Drawn: SL, Approved: EB, Date: 04/10, Scale @ A3: 1:7,500

Scott Wilson
6-8 Greencoat Place
London SW1P 1PL
Tel +44 (0)20 7798 5000
Fax +44 (0)20 7798 5001
www.scotwilson.com

Filepath: N:\Current Projects\126605 Oxfordshire Minerals and Waste SFRA\GIS\WORLD - Waste Site_134.wor



Waste Site 135: Roadside Farm, Faringdon Road (Haynes)

District: Vale of White Horse DC
Parish: East Challow CP

Total Area: 2.40 Ha

	Ha	%
Area in Flood Zone 1	2.40	100
Area in Flood Zone 2	0.00	0
Area in Flood Zone 3a with Climate Change	0.00	0
Area in Flood Zone 3a	0.00	0
Area in Flood Zone 3b	0.00	0

MAIN RIVER
The Childrey Brook flows south to north and is located approximately 0.6km north of the site. The Letcombe Brook is located approximately 1.7km east of the site.

FLOOD RECORDS
Modelling of the 1 in 100 year storm event, undertaken as part of the SODC & WHDC SFRA, identifies parts of East Challow surrounding the site to be at risk of surface water flooding.

There are no recorded incidents of sewer or groundwater flooding in this area.

Location Overview

Legend

- County/District Boundary
- Parish Boundary
- Minerals Site
- Canal
- Flood Zone 2
- Flood Zone 3a
- Flood Zone 3a + CC
- Flood Zone 3b
- EA Historic Flood Outline
- Flood Defences
- Flood Storage Areas
- July 2007 Flood Records
- Groundwater Flooding
- EA Main Rivers

Sewer Flooding Incidents

0 to 0
1 to 2
3 to 4
5 to 8
9 to 11

Surface Water Flooding

1 in 100 year Max depth (m)	
0.0 - 0.1	0.5 - 0.6
0.1 - 0.2	0.6 - 0.7
0.2 - 0.3	0.7 - 0.8
0.3 - 0.4	0.8 - 0.9
0.4 - 0.5	0.9 - 1.0

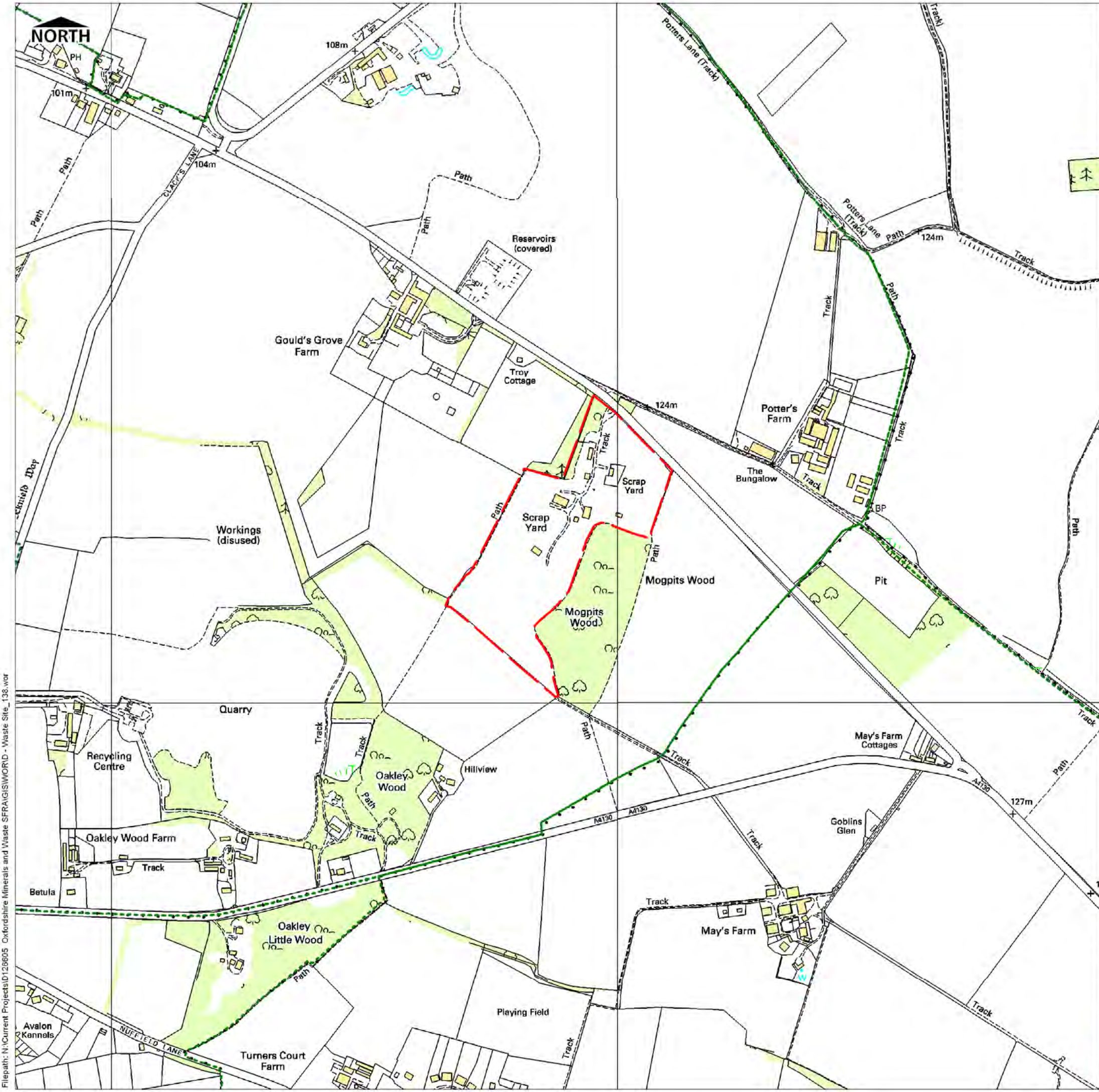
Filepath: N:\Current Projects\126605 Oxfordshire Minerals and Waste SFRA\GIS\WORLD - Waste Site_135.wor

This map is reproduced from Ordnance Survey material with the permission of Ordnance Survey on behalf of the Controller of Her Majesty's Stationary Office © Crown Copyright. Unauthorised reproduction infringes Crown Copyright and may lead to prosecution or civil proceedings. © Oxfordshire County Council Licence No. 100023343 2009 © Environment Agency Copyright. All rights reserved 2009

Drawing Number: **D126605 / 135**

Drawn: SL	Approved: EB	Date: 04/10	Scale @ A3: 1:7,500
-----------	--------------	-------------	---------------------

Scott Wilson
6-8 Greencoat Place
London SW1P 1PL
Tel +44 (0)20 7798 5000
Fax +44 (0)20 7798 5001
www.scotwilson.com



Waste Site 138: Woodside, Old Henley Road (Mains Motors), Ewelme

District: South Oxfordshire DC
Parish: Benson CP

Total Area: 9.87 Ha

	Ha	%
Area in Flood Zone 1	2.40	100
Area in Flood Zone 2	0.00	0
Area in Flood Zone 3a with Climate Change	0.00	0
Area in Flood Zone 3a	0.00	0
Area in Flood Zone 3b	0.00	0

MAIN RIVER
The closest watercourse is the Ewelme Stream located approximately 2.1km north of the site or the Upper Thames located 3.5km west of the site.

FLOOD RECORDS
There are no reported incidents of flooding in the vicinity of the site.

Location Overview

Legend

- County/District Boundary
- Parish Boundary
- Minerals Site
- Canal
- Flood Zone 2
- Flood Zone 3a
- Flood Zone 3a + CC
- Flood Zone 3b
- EA Historic Flood Outline
- Flood Defences
- Flood Storage Areas
- July 2007 Flood Records
- Groundwater Flooding
- EA Main Rivers

Sewer Flooding Incidents

0 to 0
1 to 2
3 to 4
5 to 8
9 to 11

Surface Water Flooding

1 in 100 year Max depth (m)

0.0 - 0.1	0.5 - 0.6
0.1 - 0.2	0.6 - 0.7
0.2 - 0.3	0.7 - 0.8
0.3 - 0.4	0.8 - 0.9
0.4 - 0.5	0.9 - 1.0

This map is reproduced from Ordnance Survey material with the permission of Ordnance Survey on behalf of the Controller of Her Majesty's Stationary Office. © Crown Copyright. Unauthorised reproduction infringes Crown Copyright and may lead to prosecution or civil proceedings. © Oxfordshire County Council Licence No. 100023343 2009. © Environment Agency Copyright. All rights reserved 2009.

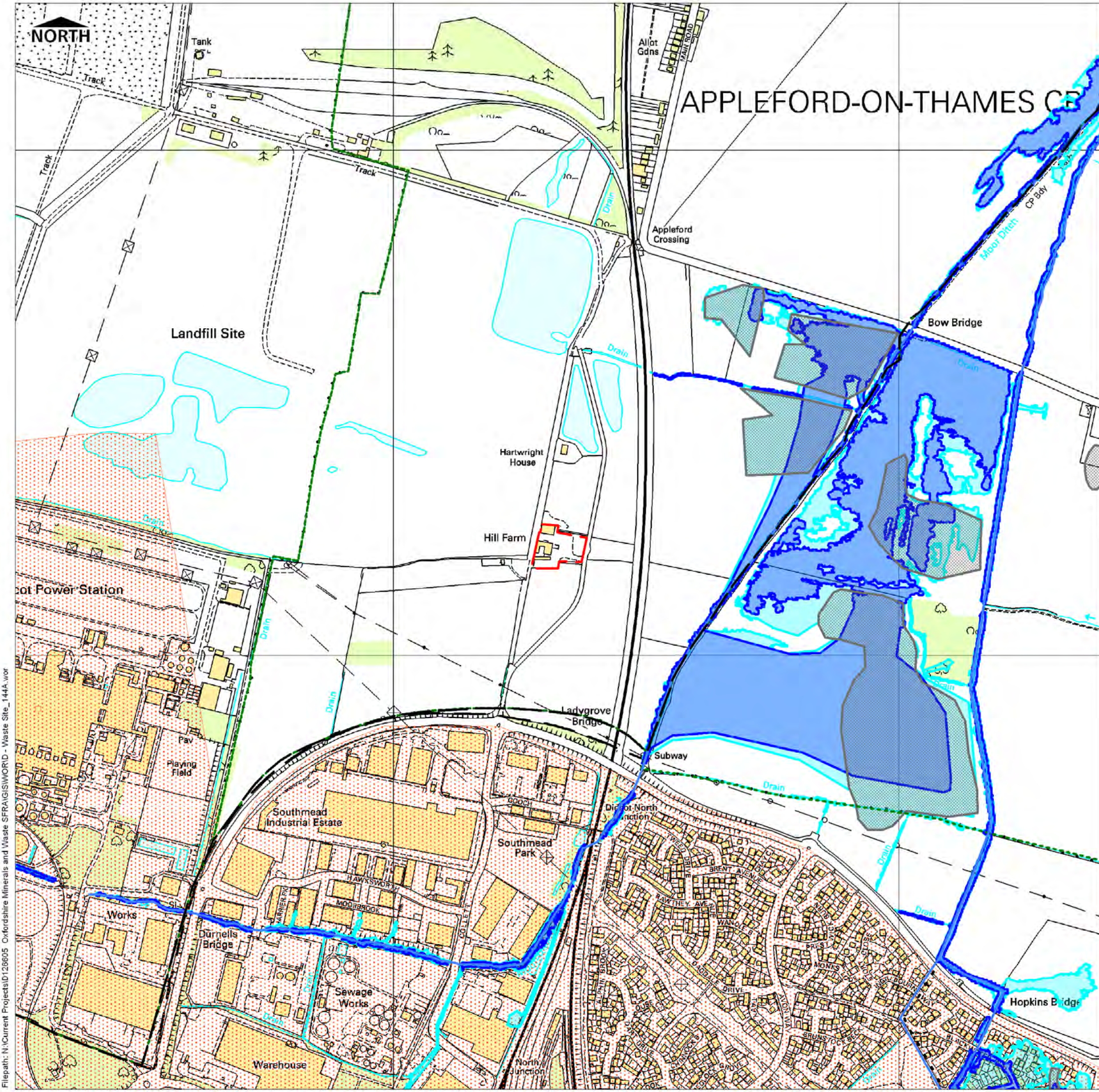
Drawing Number: **D126605 / 138**

Drawn: SL, Approved: EB, Date: 04/10, Scale @ A3: 1:7,500

South Oxfordshire District Council, Oxford City Council, Vale of White Horse, Cherwell District Council, Oxfordshire County Council

Scott Wilson
6-8 Greencoast Place
London SW1P 1PL
Tel +44 (0)20 7798 5000
Fax +44 (0)20 7798 5001
www.scotwilson.com

Filepath: N:\Current Projects\126605 Oxfordshire Minerals and Waste SFRA\GIS\WORD - Waste Site_138.wor



Waste Site 144A: Hill Farm (James Wood Recycling), Sutton Courtenay

Job Title: District: Vale of White Horse DC; Parish: Appleford-on-Thames CP

Total Area: 0.64 Ha

	Ha	%
Area in Flood Zone 1	0.64	100
Area in Flood Zone 2	0.00	0
Area in Flood Zone 3a with Climate Change	0.00	0
Area in Flood Zone 3a	0.00	0
Area in Flood Zone 3b	0.00	0

MAIN RIVER
The Moor Ditch is located approximately 0.3km east of the site. This watercourse flows north to join the Upper Thames River. The Ladygrove Ditch runs parallel to the Moor Ditch, approximately 0.8km east of the site.

FLOOD RECORDS
Land to the east of the site has been affected by flooding from the Moor Ditch and Ladygrove Ditch in the past.

Thames Water has records of properties experiencing flooding from sewers in the Diddot area in the last 10 years.

There are no reported incidents of groundwater flooding in the area.



- Legend**
- County/District Boundary
 - Parish Boundary
 - Minerals Site
 - Canal
 - Flood Zone 2
 - Flood Zone 3a
 - Flood Zone 3a + CC
 - Flood Zone 3b
 - EA Historic Flood Outline
 - Flood Defences
 - Flood Storage Areas
 - July 2007 Flood Records
 - Groundwater Flooding
 - EA Main Rivers

Sewer Flooding Incidents

0 to 0
1 to 2
3 to 4
5 to 8
9 to 11

Surface Water Flooding
1 in 100 year Max depth (m)

0.0 - 0.1
0.1 - 0.2
0.2 - 0.3
0.3 - 0.4
0.4 - 0.5
0.5 - 0.6
0.6 - 0.7
0.7 - 0.8
0.8 - 0.9
0.9 - 1.0

This map is reproduced from Ordnance Survey material with the permission of Ordnance Survey on behalf of the Controller of Her Majesty's Stationary Office. © Crown Copyright. Unauthorised reproduction infringes Crown Copyright and may lead to prosecution or civil proceedings. © Oxfordshire County Council Licence No. 100023343 2009. © Environment Agency Copyright. All rights reserved 2009.

Drawing Number: **D126605 / 144A**

Drawn	Approved	Date	Scale @ A3
SL	EB	04/10	1:7,500

Filepath: N:\Current Projects\126605 Oxfordshire Minerals and Waste SFRA\GIS\WORLD - Waste Site_144A.wor

Scott Wilson
6-8 Greencost Place
London SW1P 1PL
Tel +44 (0)20 7798 5000
Fax +44 (0)20 7798 5001
www.scotwilson.com

NORTH

Oxfordshire County Council, Minerals & Waste SFRA

Waste Site 144B: Land at Hill Farm, East of Power Station

District: Vale of White Horse DC
Parish: Appleford-on-Thames CP

Total Area: 7.94 Ha

	Ha	%
Area in Flood Zone 1	7.94	100
Area in Flood Zone 2	0.00	0
Area in Flood Zone 3a with Climate Change	0.00	0
Area in Flood Zone 3a	0.00	0
Area in Flood Zone 3b	0.00	0

MAIN RIVER
The Moor Ditch is approximately 0.3km south of the site. This watercourse flows north to join the Upper Thames River. The Ladygrove Ditch runs parallel to the Moor Ditch, approximately 1.2km east of the site.

FLOOD RECORDS
Land to the east of the site has been affected by flooding from the Moor Ditch and Ladygrove Ditch in the past.

Thames Water has records of properties experiencing flooding from sewers in the Didcot area in the last 10 years.

There are no reported incidents of groundwater flooding in the area.

Location Overview



- Legend**
- County/District Boundary
 - Parish Boundary
 - Minerals Site
 - Canal
 - Flood Zone 2
 - Flood Zone 3a
 - Flood Zone 3a + CC
 - Flood Zone 3b
 - EA Historic Flood Outline
 - Flood Defences
 - Flood Storage Areas
 - July 2007 Flood Records
 - Groundwater Flooding
 - EA Main Rivers

Sewer Flooding Incidents

0 to 0
1 to 2
3 to 4
5 to 8
9 to 11

Surface Water Flooding
1 in 100 year Max depth (m)

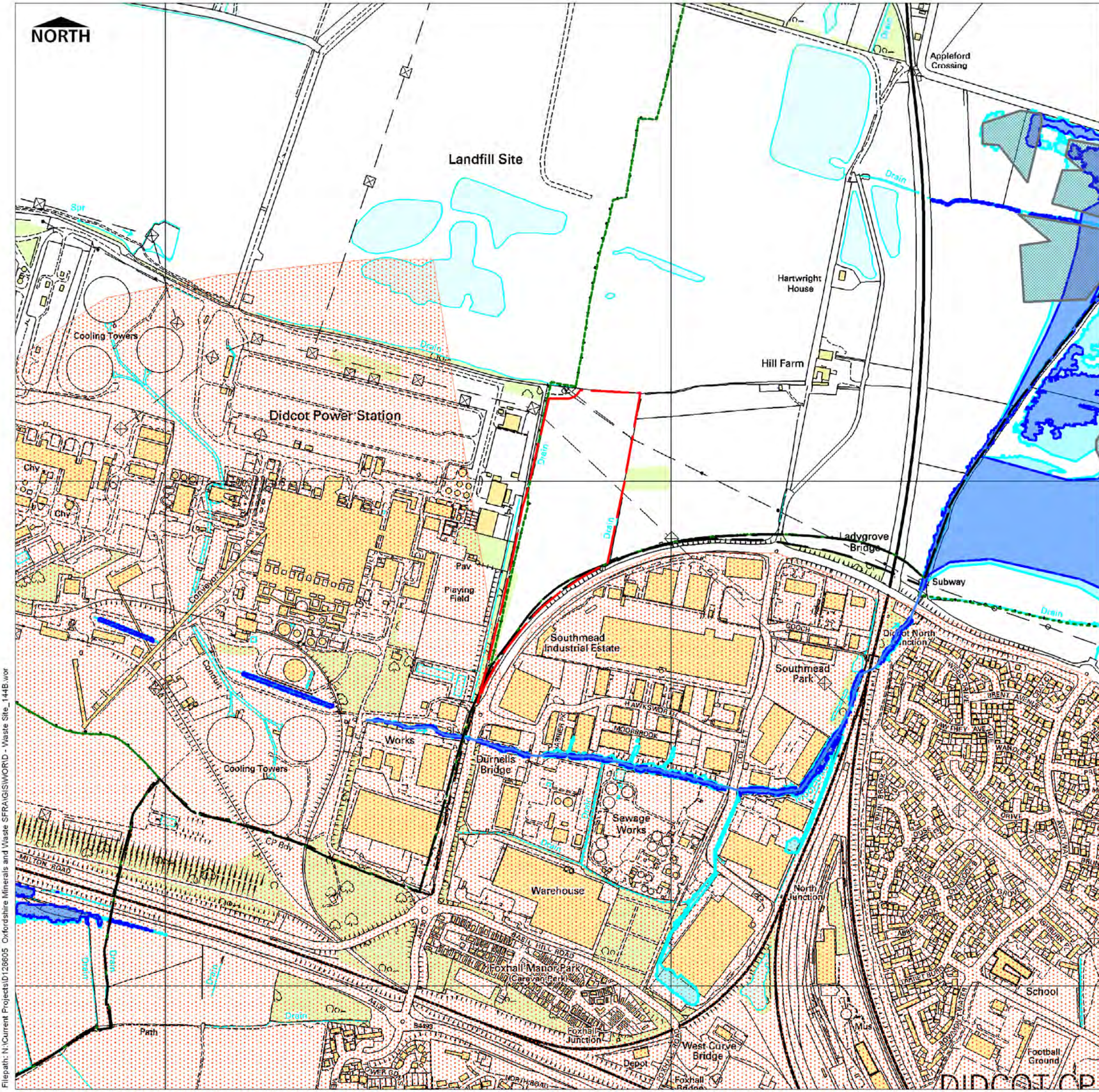
0.0 - 0.1
0.1 - 0.2
0.2 - 0.3
0.3 - 0.4
0.4 - 0.5
0.5 - 0.6
0.6 - 0.7
0.7 - 0.8
0.8 - 0.9

This map is reproduced from Ordnance Survey material with the permission of Ordnance Survey on behalf of the Controller of Her Majesty's Stationary Office. © Crown Copyright. Unauthorised reproduction infringes Crown Copyright and may lead to prosecution or civil proceedings. © Oxfordshire County Council Licence No. 100023343 2009. © Environment Agency Copyright. All rights reserved 2009.

Drawing Number: **D126605 / 144B**

Drawn	Approved	Date	Scale @ A3
SL	EB	04/10	1:7,500

Scott Wilson
6-8 Greencost Place
London SW1P 1PL
Tel +44 (0)20 7798 5000
Fax +44 (0)20 7798 5001
www.scotwilson.com



Filepath: N:\Current Projects\126605 - Oxfordshire Minerals and Waste SFRA\GIS\WORLD - Waste Site_144B.wor

Figure Title:

Waste Site 146: Oxford Sewage Treatment, Grenoble Road

District: South Oxfordshire DC
Parish: Sandford-on-Thames CP

Total Area: 17.51 Ha

	Ha	%
Area in Flood Zone 1	17.51	100
Area in Flood Zone 2	0.00	0
Area in Flood Zone 3a with Climate Change	0.00	0
Area in Flood Zone 3a	0.00	0
Area in Flood Zone 3b	0.00	0

MAIN RIVER

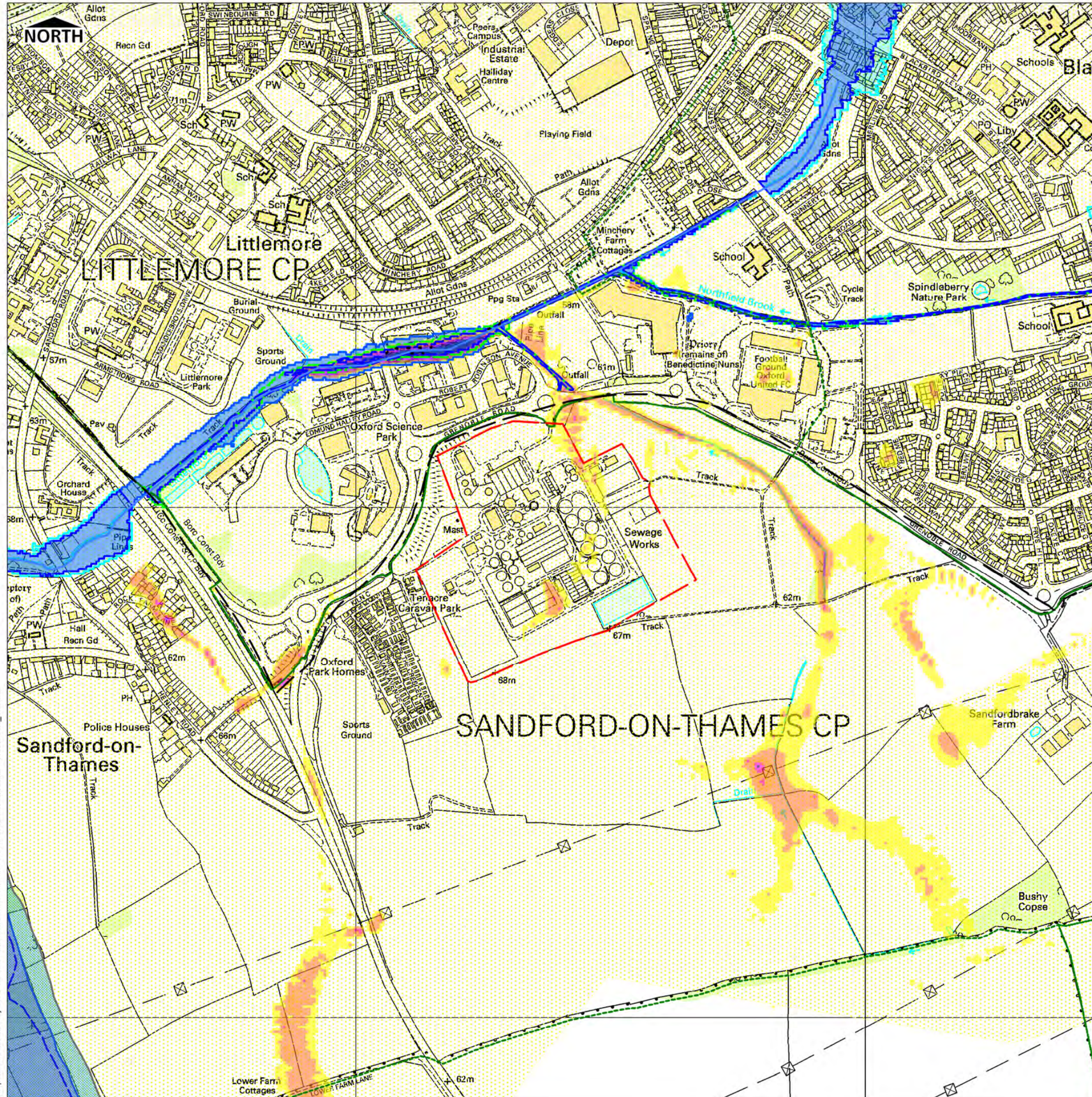
The Littlemore Brook is located 0.2km north of the site and flows west to join the Upper Thames watercourse approximately 1km west of the site.

FLOOD RECORDS

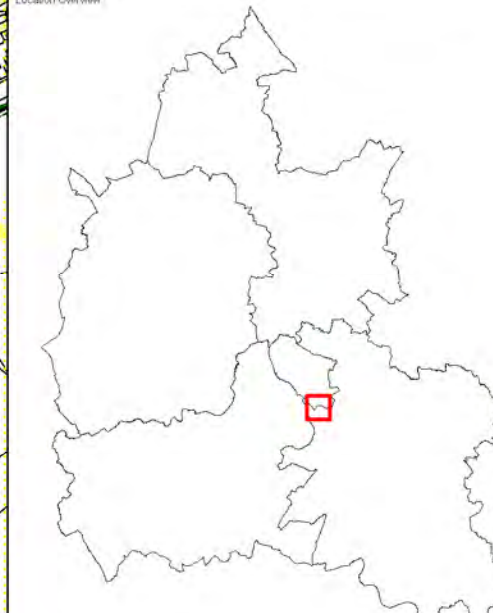
There are records of fluvial flooding associated with the Upper Thames approximately 1km west of the site.

Modelling of the 1 in 100 year storm event, undertaken as part of the SODC & VWHDC SFRA, shows that the site and other parts of Sandford-on-Thames are at risk of surface water flooding.

There are no reported incidents of groundwater flooding in this area.



Location Overview



Legend

- County/District Boundary
- Parish Boundary
- Minerals Site
- Canal
- Flood Zone 2
- Flood Zone 3a
- Flood Zone 3a + CC
- Flood Zone 3b
- EA Historic Flood Outline
- Flood Defences
- Flood Storage Areas
- July 2007 Flood Records
- Groundwater Flooding
- EA Main Rivers

Sewer Flooding Incidents

- 0 to 0
- 1 to 2
- 3 to 4
- 5 to 8
- 9 to 11

Surface Water Flooding

- 1 in 100 year: Max depth [m]
- 0.0 - 0.1
 - 0.1 - 0.2
 - 0.2 - 0.3
 - 0.3 - 0.4
 - 0.4 - 0.5
 - 0.5 - 0.6
 - 0.6 - 0.7
 - 0.7 - 0.8
 - 0.8 - 5.0

This map is reproduced from Ordnance Survey material with the permission of Ordnance Survey on behalf of the Controller of Her Majesty's Stationary Office © Crown Copyright. Unauthorised reproduction infringes Crown Copyright and may lead to prosecution or civil proceedings. © Oxfordshire County Council Licence No. 100023343 2009. © Environment Agency Copyright. All rights reserved 2009.

Drawing Number

D126605 / 146

Drawn	Approved	Date	Scale @ A3
SL	EB	09/10	1:7,500



Scott Wilson
6-8 Greencoat Place
London SW1P 1PL
Tel +44 (0)20 7798 5000
Fax +44 (0)20 7798 5001
www.scottwilson.com



Filepath: N:\Current Projects\0126605 Oxfordshire Minerals and Waste SFRA\GIS\WORD - Waste Site_146.wor

Waste Site 150: Horspath Road Depot (City Works), Cowley

District: Oxford City

Total Area: 0.32 Ha

	Ha	%
Area in Flood Zone 1	0.32	100
Area in Flood Zone 2	0.00	0
Area in Flood Zone 3a with Climate Change	0.00	0
Area in Flood Zone 3a	0.00	0
Area in Flood Zone 3b	0.00	0

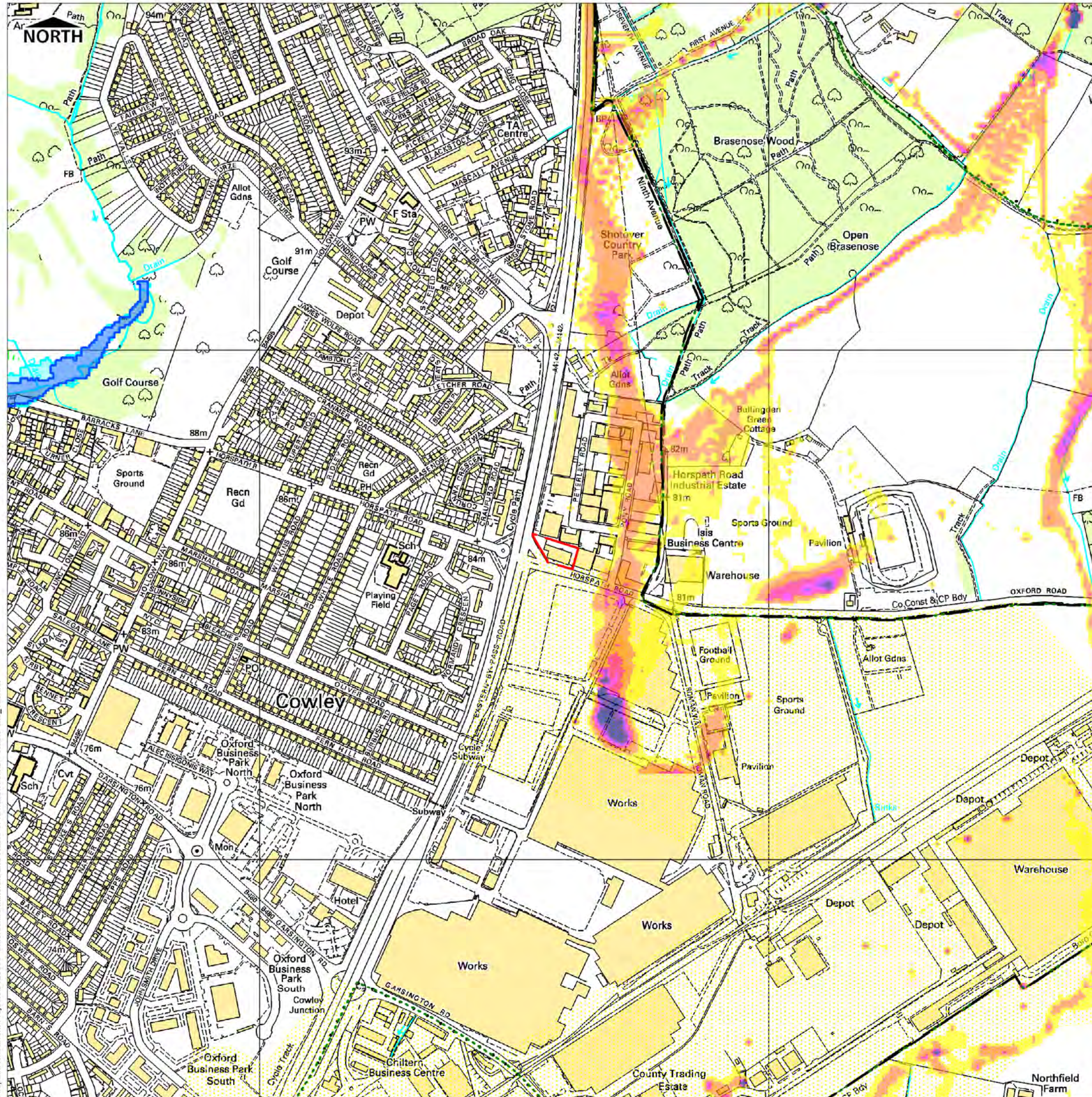
MAIN RIVER

The Boundary Brook is located approximately 0.9km west of the site. This watercourse flows west to meet the Upper Thames.

FLOOD RECORDS

Modelling of the 1 in 100 year storm, undertaken as part of the SODC & VWHD SFRA, identifies land immediately west of the site to be susceptible to surface water flooding.

There are no recorded incidents of sewer or groundwater flooding in this area.



Location Overview



- Legend
- County/District Boundary
 - Parish Boundary
 - Minerals Site
 - Canal
 - Flood Zone 2
 - Flood Zone 3a
 - Flood Zone 3a + CC
 - Flood Zone 3b
 - EA Historic Flood Outline
 - Flood Defences
 - Flood Storage Areas
 - July 2007 Flood Records
 - Groundwater Flooding
 - EA Main Rivers

Sewer Flooding Incidents	Surface Water Flooding
0 to 0	1 in 100 year Max depth (m)
1 to 2	0.0 - 0.1
3 to 4	0.1 - 0.2
5 to 8	0.2 - 0.3
9 to 11	0.3 - 0.4
	0.4 - 0.5
	0.5 - 0.6
	0.6 - 0.7
	0.7 - 0.8
	0.8 - 5.0

This map is reproduced from Ordnance Survey material with the permission of Ordnance Survey on behalf of the Controller of Her Majesty's Stationary Office © Crown Copyright. Unauthorised reproduction infringes Crown Copyright and may lead to prosecution or civil proceedings. © Oxfordshire County Council Licence No. 100023343 2009 © Environment Agency Copyright. All rights reserved 2009

Drawing Number			
D126605 / 150			
Drawn	Approved	Date	Scale @ A3
SL	EB	04/10	1:7,500

South Oxfordshire District Council
Vale of White Horse
OXFORD CITY COUNCIL
Cherwell DISTRICT COUNCIL
OXFORDSHIRE COUNTY COUNCIL
www.oxfordshire.gov.uk

Scott Wilson
6-8 Greencost Place
London SW1P 1PL
Tel +44 (0)20 7798 5000
Fax +44 (0)20 7798 5001
www.scotwilson.com

Filepath: N:\Current Projects\126605 - Oxfordshire Minerals and Waste SFRA\GIS\WORLD - Waste Site_150.wor