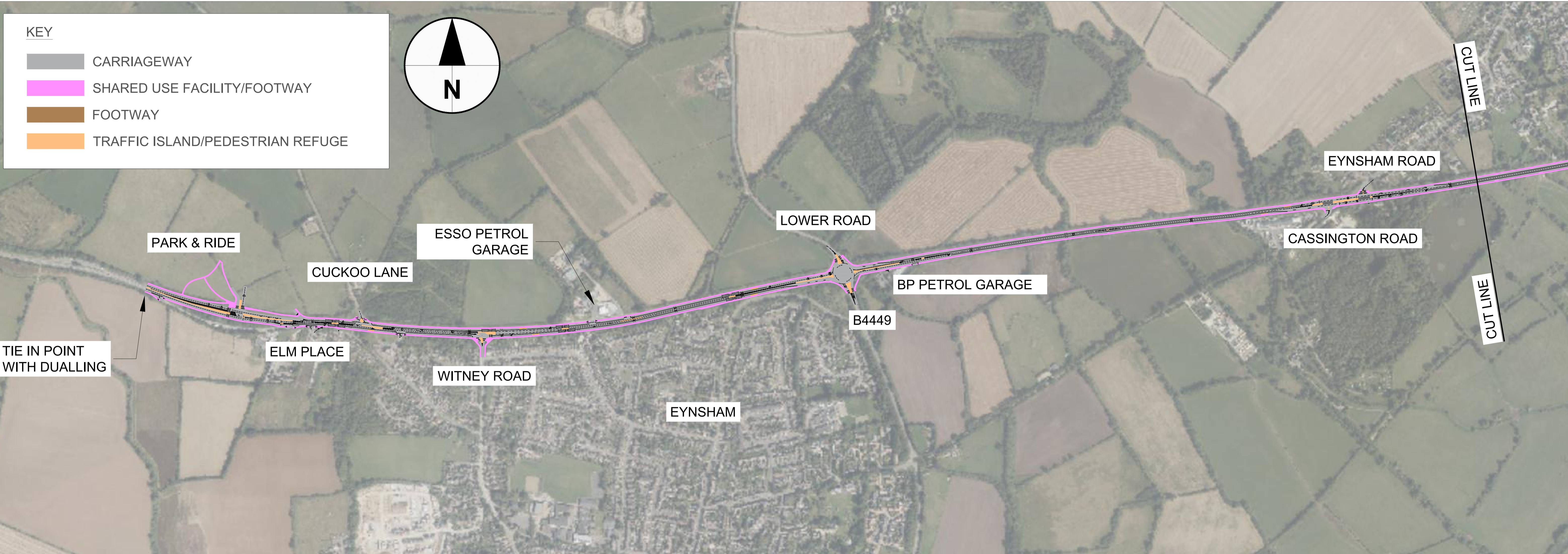



KEY

- CARRIAGEWAY
- SHARED USE FACILITY/FOOTWAY
- FOOTWAY
- TRAFFIC ISLAND/PEDESTRIAN REFUGE



PARK & RIDE

ESSO PETROL GARAGE

LOWER ROAD

EYNSHAM ROAD

CASSINGTON ROAD

CUCKOO LANE

BP PETROL GARAGE

B4449

TIE IN POINT WITH DUALLING


ELM PLACE

WITNEY ROAD

EYNSHAM

CUT LINE

CUT LINE



OXEY MEAD LAKES

TIE IN POINT BETWEEN JBL AND DUKE'S CUT

CUT LINE

CASSINGTON HALT BRIDGE

SHARED USE BRIDGES OVER FORMER RAILWAY LINE

CUT LINE