

NOTES

- CONSTRUCTION WORKS WITHIN THE ROOT PROTECTION AREAS (RPA) OF RETAINED TREES MUST BE UNDERTAKEN IN ACCORDANCE WITH THE AECOM AIA: A40 ACCESS TO WITNEY_AIA REPORT PHASE 4 2022
- FOR TREE PROTECTION AND TREE CONSTRAINTS DETAILS REFER TO THE FOLLOWING PLANS:
TREE PROTECTION PLAN 60611611-ACM-XX-XX-AB-TTP-001-005
TREE CONSTRAINTS PLAN 60611611-ACM-XX-XX-AB-TCP-001-005
- EXISTING PROWS TO TIE INTO PROPOSED FOOTWAYS.

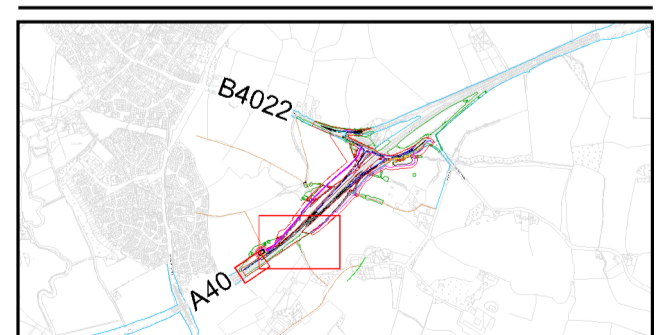
TOTAL LANDSCAPE ELEMENTS:

REINSTATED CROPLAND (LIKE FOR LIKE)	8,680m ²
REINSTATED MODIFIED GRASSLAND (LIKE FOR LIKE)	8,200m ²
EXISTING WOODLAND	1,530m ²
LE 1.1 AMENITY GRASSLAND	8230 m ²
LE 1.3 SPECIES RICH GRASSLAND	8000 m ²
LE 2.1 WOODLAND	25,600 m ²
LE 4.4 NATIVE HEDGEROW WITH TREES	1,320m ² 1,120 Lm
LE 5.1 INDIVIDUAL TREES	No. 66
LE 6.2 BANKS AND DITCHES	2,510m ²
LE 6.4 MARSH AND WET GRASSLAND	800m ²

ISSUE/REVISION

NO	DATE	DESCRIPTION
10	25/07/23	TREE PLANTING INCREASED
9	05/04/2023	FOR CPO/SRO
8	11/11/2022	LEGEND AMENED
7	09/11/2022	Legend Edits
6	17/10/22	FURTHER WSP COMMENTS
5	11/10/2022	WOOD/WSP COMMENTS
4	06/09/2022	DRAINAGE DITCH AMENDED
3	10/03/2022	ISSUED FOR PLANNING
2	25/02/2022	THIRD ISSUE
1	14/12/2021	SECOND ISSUE
0	26/11/2021	FIRST ISSUE

KEY PLAN



PROJECT NUMBER

60611611

SHEET TITLE

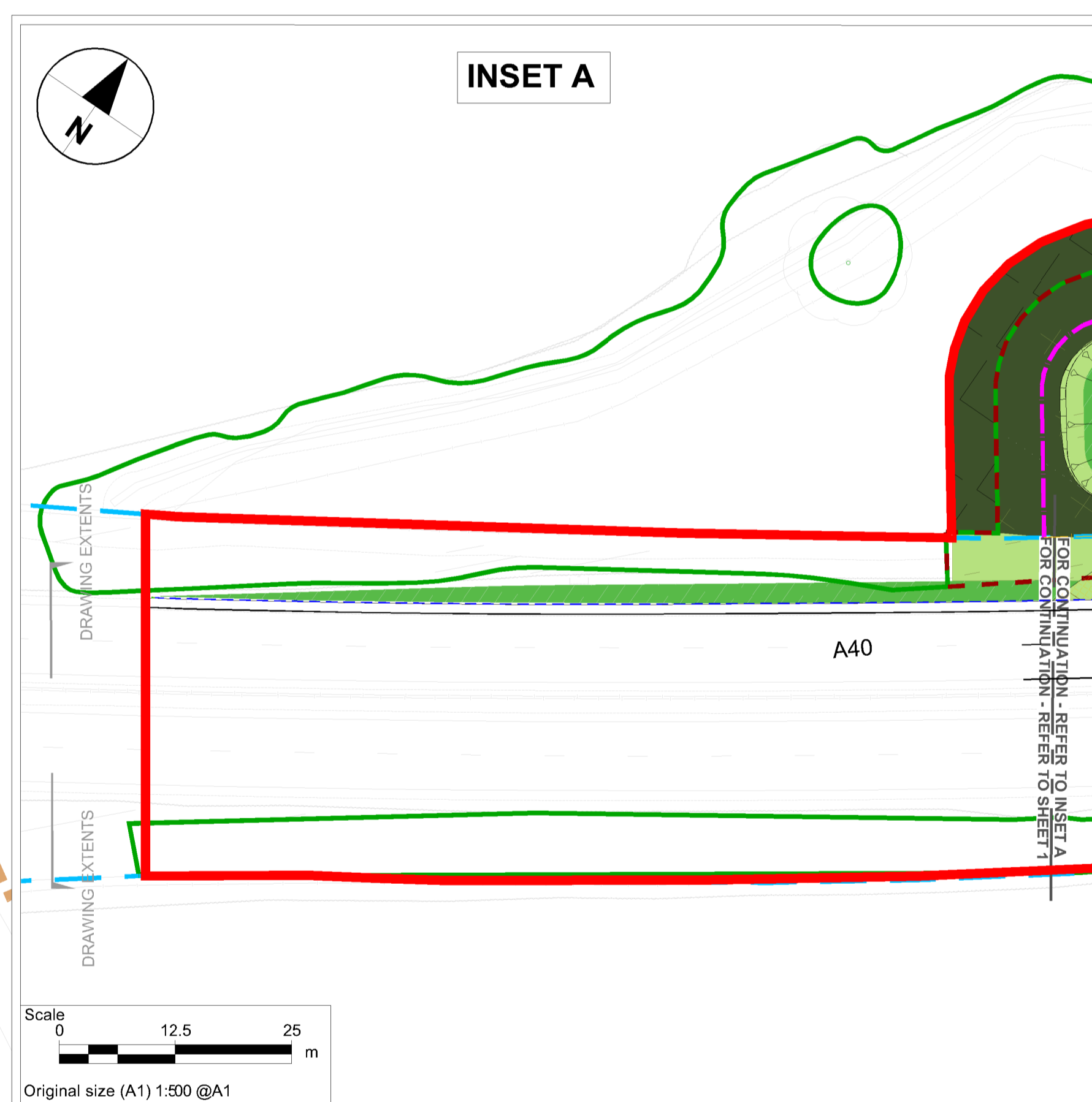
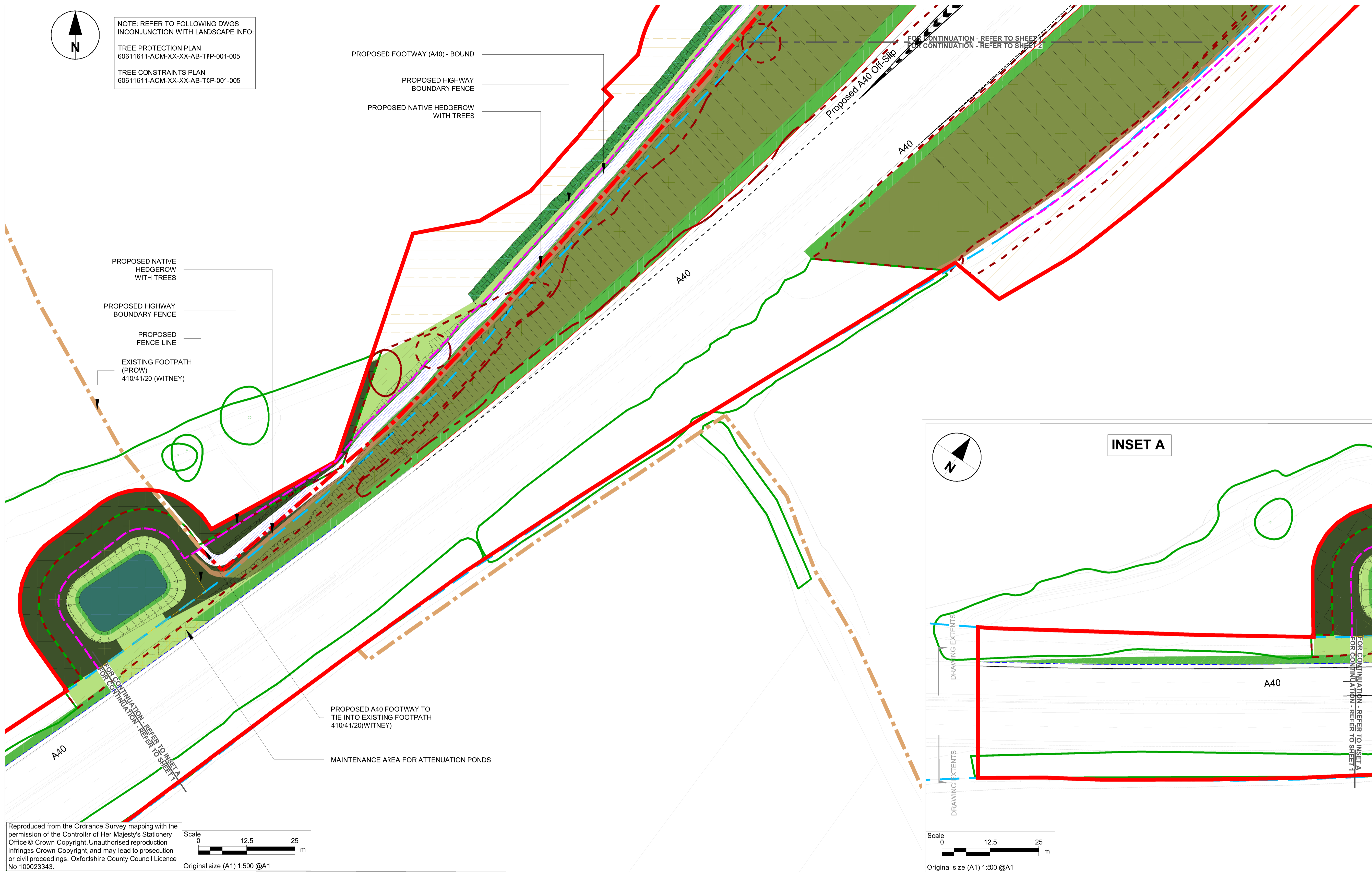
A40 ACCESS TO WITNEY
LANDSCAPING
SHEET 1 OF 3

SHEET NUMBER

60611611-ACM-XX-XX-DR-LV-000001

This drawing has been prepared for the use of AECOM's client. It may not be used, modified, reproduced or relied upon by third parties, except as agreed by AECOM or as required by law. AECOM accepts no responsibility and denies any liability whatsoever, to any party that uses or relies on this drawing without AECOM's express written consent. All measurements must be obtained from the stated dimensions.

Filename: C:\P\WORKING\AECOM_DS02_UK-CLT\JW.NELSON\AECOM.COM\100273149\60611611-ACM-XX-XX-DR-LV-000001.DWG
Project Management Initials: Designer: EL
Checked: JN
Approved: KW
ISO A1 594mm x 841mm



Reproduced from the Ordnance Survey mapping with the permission of the Controller of Her Majesty's Stationery Office © Crown Copyright. Unauthorised reproduction infringes Crown Copyright and may lead to prosecution or civil proceedings. Oxfordshire County Council Licence No 100023343.

Scale 0 12.5 25 m
Original size (A1) 1:500 @A1

<p>KEY</p> <ul style="list-style-type: none"> --- EXISTING HIGHWAY BOUNDARY --- PROPOSED SCHEME BOUNDARY INCLUDING TEMPORARY LAND --- PROPOSED HIGHWAY BOUNDARY FENCE --- PROPOSED FENCELINE FOR DELINEATION AND PROTECTION OF THE PROW / SHARED USE SURFACES 	<ul style="list-style-type: none"> PROPOSED FOOTWAY (A40) - BOUND PROPOSED PROW - REALIGNMENT PROPOSED FOOTWAY (A40) - UNBOUND PROPOSED PROW - REALIGNMENT EXISTING PROW TO BE RETAINED EXISTING PROW TO BE CLOSED EARTHWORKS 	<ul style="list-style-type: none"> TREES REMOVED TREE GROUP REMOVED TREES RETAINED TREES GROUP RETAINED REINSTATED MODIFIED GRASSLAND (LIKE FOR LIKE) REINSTATED CROPLAND (LIKE FOR LIKE) 	<ul style="list-style-type: none"> GRASSCRETE MAINTENANCE AREAS LE 1.1 - AMENITY GRASSLAND LE 1.3 - SPECIES RICH GRASSLAND LE 2.1 - WOODLAND LE 4.4 NATIVE HEDGEROW WITH TREES LE 5.1 - INDIVIDUAL TREES 	<ul style="list-style-type: none"> LE 6.2 - BANKS AND DITCHES LE 6.4 MARSH AND WET GRASSLAND EXISTING WOODLAND COMPOSTING AREAS <p>LOCATIONS FOR COMPOSTING MAINTENANCE ARISING REFER TO THE LANDSCAPE OUTLINE MANAGEMENT PLAN</p> <p>REFER TO THE SERIES 3000 LANDSCAPE OUTLINE MANAGEMENT PLAN FOR MAINTENANCE REQUIREMENTS FOR EACH LANDSCAPE CODE.</p>
--	---	---	---	--