

OXFORDSHIRE COUNTY COUNCIL

APPROVED

DATE: 14/07/2023

APPLICATION No: 22/01051/CC3REG (R3.0039/22)



AECOM

PROJECT

Access to Witney



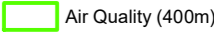
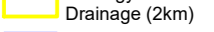
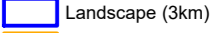
CLIENT

Oxfordshire County Council

CONSULTANT

AECOM Limited
Midpoint
Alencon Link
Basingstoke, RG21 7PP
T: +44-(0)20-7061-7000
www.aecom.com

LEGEND

-  Site Boundary
-  Other Development
-  Air Quality (400m)
-  Cultural Heritage/Population and Health/Transport (1km)
-  Noise (1.2km)
-  Geology and Soils/Road Drainage (2km)
-  Landscape (3km)
-  Biodiversity (4km)

1 indicates the location of the East Witney Strategic Development Area

NOTES

Conservation areas were digitised from county council maps, and are indicative.
© Historic England 2020. Contains Ordnance Survey data © Crown copyright and database right 2020. The Historic England GIS Data contained in this material was obtained on JUN 2020.
© Crown copyright and database rights licensed under Defra's Public Sector Mapping Agreement with Ordnance Survey (licence No. 100022861) and the Land and Property Services Department (Northern Ireland) MOU206.
© Natural England material is reproduced with the permission of Natural England 2021.
Contains public sector information licensed under the Open Government Licence v3.0.
Contains Ordnance Survey Data © Crown Copyright and database right 2021.
© Crown Copyright and database rights 100023343 2019.

ISSUE PURPOSE

ENVIRONMENTAL IMPACT ASSESSMENT

PROJECT NUMBER

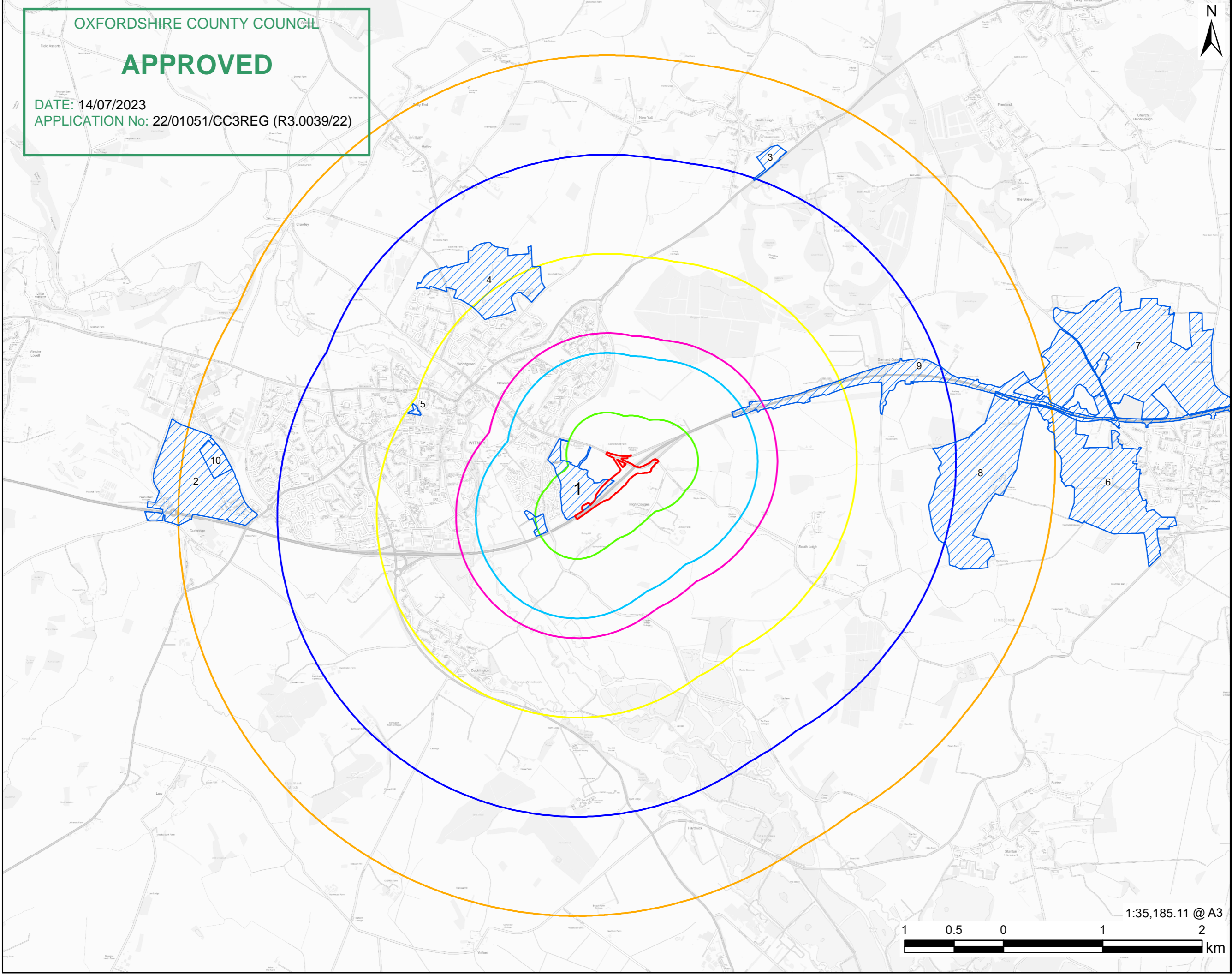
60611611

SHEET TITLE

Other Developments

SHEET NUMBER

Figure 5



This drawing has been prepared for the use of AECOM's client. It may not be used, modified, reproduced or relied upon by third parties, except as agreed by AECOM or as required by law. AECOM accepts no responsibility, and denies any liability whatsoever, to any party that uses or relies on this drawing without AECOM's express written consent. Do not scale this document. All measurements must be obtained from the stated dimensions.