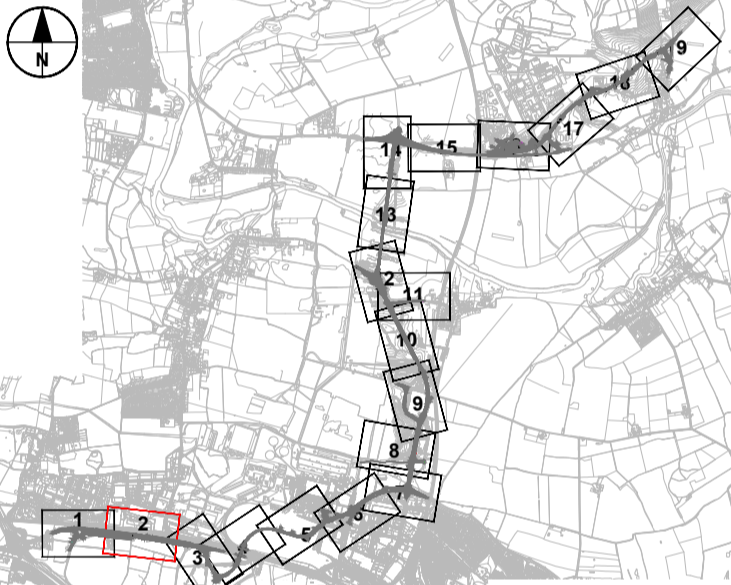
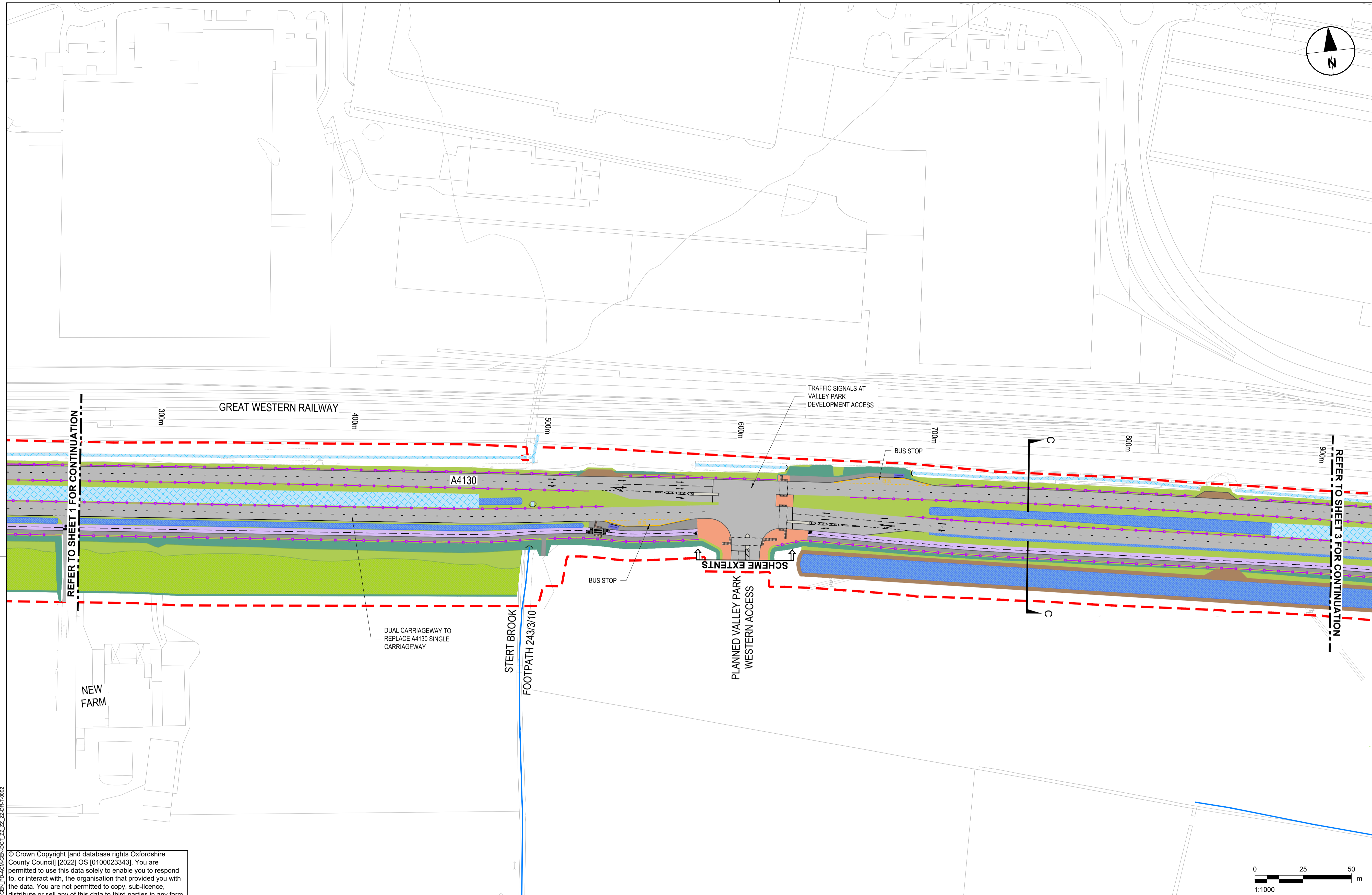



IT IS ASSUMED THAT ALL WORKS ON THIS DRAWING WILL BE CARRIED OUT BY A COMPETENT CONTRACTOR WORKING, WHERE APPROPRIATE, TO AN APPROPRIATE METHOD STATEMENT.

THIS DRAWING IS TO BE USED ONLY FOR THE PURPOSE OF ISSUE THAT IT WAS ISSUED FOR.

NOTES:

1. ALL DIMENSIONS ARE IN METRES UNLESS OTHERWISE STATED.
2. THE INFORMATION ON THIS PLAN IS GIVEN WITHOUT OBLIGATION OR WARRANTY. NO LIABILITY OF ANY KIND WHATSOEVER IS ACCEPTED BY AECOM FOR ANY ERRORS OR OMISSIONS.
3. DRAWING IS BASED ON ORDNANCE SURVEY MAPPING AND TOPOGRAPHICAL SURVEY.
4. ITEMS IN GREY (APART FROM SOLID HATCHING) REPRESENT EXISTING INFRASTRUCTURE AND ARE TO REMAIN UNLESS STATED OTHERWISE.
5. PONDS INDICATED ON DRAWINGS ARE ALSO REFERRED TO AS MARSH AND WET GRASSLAND WITHIN LANDSCAPE DRAWINGS.
6. SEE LANDSCAPE DRAWINGS FOR THE NEW LANDSCAPE FEATURES AND EXISTING TREE RETENTION DETAILS.



Version	By	Check	Date	Suffix
FIRST VERSION	AZ	KC	21/07/21	P01
SECOND VERSION	AZ	AGB	09/09/21	P02
THIRD VERSION	RBF	AA	13/06/22	P03
REVISION DETAILS	By	Check	Date	Suffix

Purpose of issue  
**SUITABLE FOR APPROVAL**

Client  
**OXFORDSHIRE COUNTY COUNCIL**

Project Title  
**DIDCOT GARDEN TOWN HOUSING INFRASTRUCTURE FUND (HIF 1)**

Drawing Title  
**A4130 WIDENING GENERAL ARRANGEMENT SHEET 2 OF 19**

Designed AZ	Drawn RBF	Checked AA	Approved AGB	Date 26/06/23
Internal Project No. 60632497	Suitability S4	Scale @ A1 1:1000		
Discipline Town & Country Planner		THIS DOCUMENT HAS BEEN PREPARED PURSUANT TO AND SUBJECT TO THE TERMS OF AECOM'S APPOINTMENT BY ITS CLIENT. AECOM ACCEPTS NO LIABILITY FOR ANY USE OF THIS DOCUMENT OTHER THAN BY ITS ORIGINAL CLIENT OR FOLLOWING AECOM'S EXPRESS AGREEMENT TO SUCH USE, AND ONLY FOR THE PURPOSES FOR WHICH IT WAS PREPARED AND PROVIDED.		

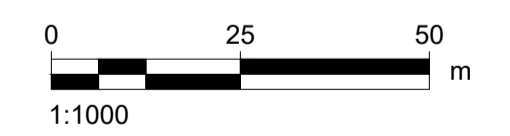
AECOM  
63-77 Victoria Street  
St Albans  
Herts  
AL1 3ER  
Tel: +44 (0) 172 7535 000  
www.aecom.com

**AECOM**  
AECOM Infrastructure & Environment UK Limited  
Registered in England Registered number: 880328  
Registered office: Midpoint, Alencom Link,  
Basingstoke, Hampshire RG21 7PP

Drawing Number	Work Package ID	Volume	Type	Number	Rev
GEN_PD-ACM-GEN-DGT_ZZ_ZZ_ZZDR-T				-0002	P04
Originator	Location	Role			

© Crown Copyright [and database rights Oxfordshire County Council] [2022] OS [0100023343]. You are permitted to use this data solely to enable you to respond to, or interact with, the organisation that provided you with the data. You are not permitted to copy, sub-licence, distribute or sell any of this data to third parties in any form.

KEY	
	FOOTWAY
	CYCLEWAY
	SHARED USE FOOTWAY
	CARRIAGEWAY
	OVERRUN AREA
	GRASS VERGE / LANDSCAPED AREA
	EMBANKMENT / LANDSCAPED AREA
	BUFFER STRIP
	CLEAR ZONE
	CUTTING
	TRAFFIC ISLAND
	MAINTENANCE ACCESS / MAINTENANCE LAY-BY
	ROAD MARKINGS
	REDLINE BOUNDARY
	POND
	GRASSED SURFACE WATER CHANNEL
	WATER BODY
	WETLAND AREA
	SWALE / FILTER DRAIN
	PROPOSED DITCH
	EXISTING DITCH
	FLOOD ATTENUATION AREA
	VEHICLE CROSS OVER
	HEADWALL
	WATERCOURSE
	NOISE BARRIER
	VEHICLE RESTRAINT SYSTEM BARRIER
	BRIDGE STRUCTURE



File Name: C:\WORK\OXFORDSHIRE\GEN\_PD-ACM-GEN-DGT\_ZZ\_ZZ\_ZZDR-T-0002  
 Plot Date: 26 June 2023 15:31:45  
 File Name: C:\WORK\OXFORDSHIRE\GEN\_PD-ACM-GEN-DGT\_ZZ\_ZZ\_ZZDR-T-0002