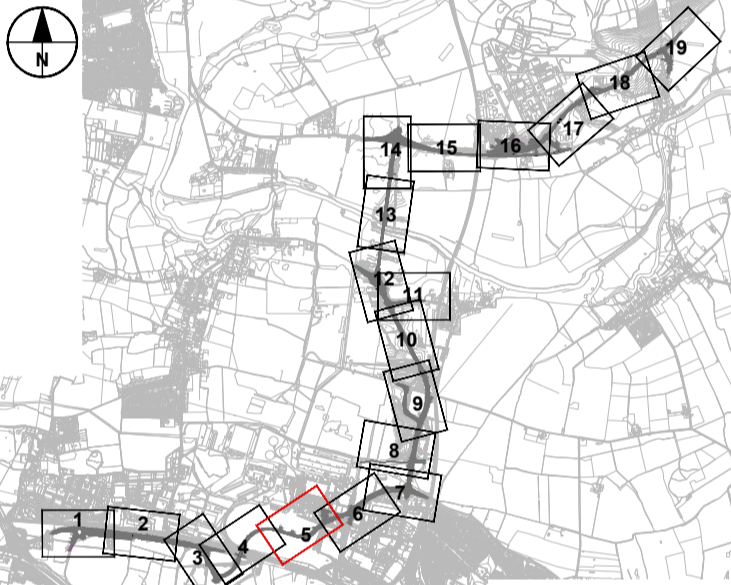
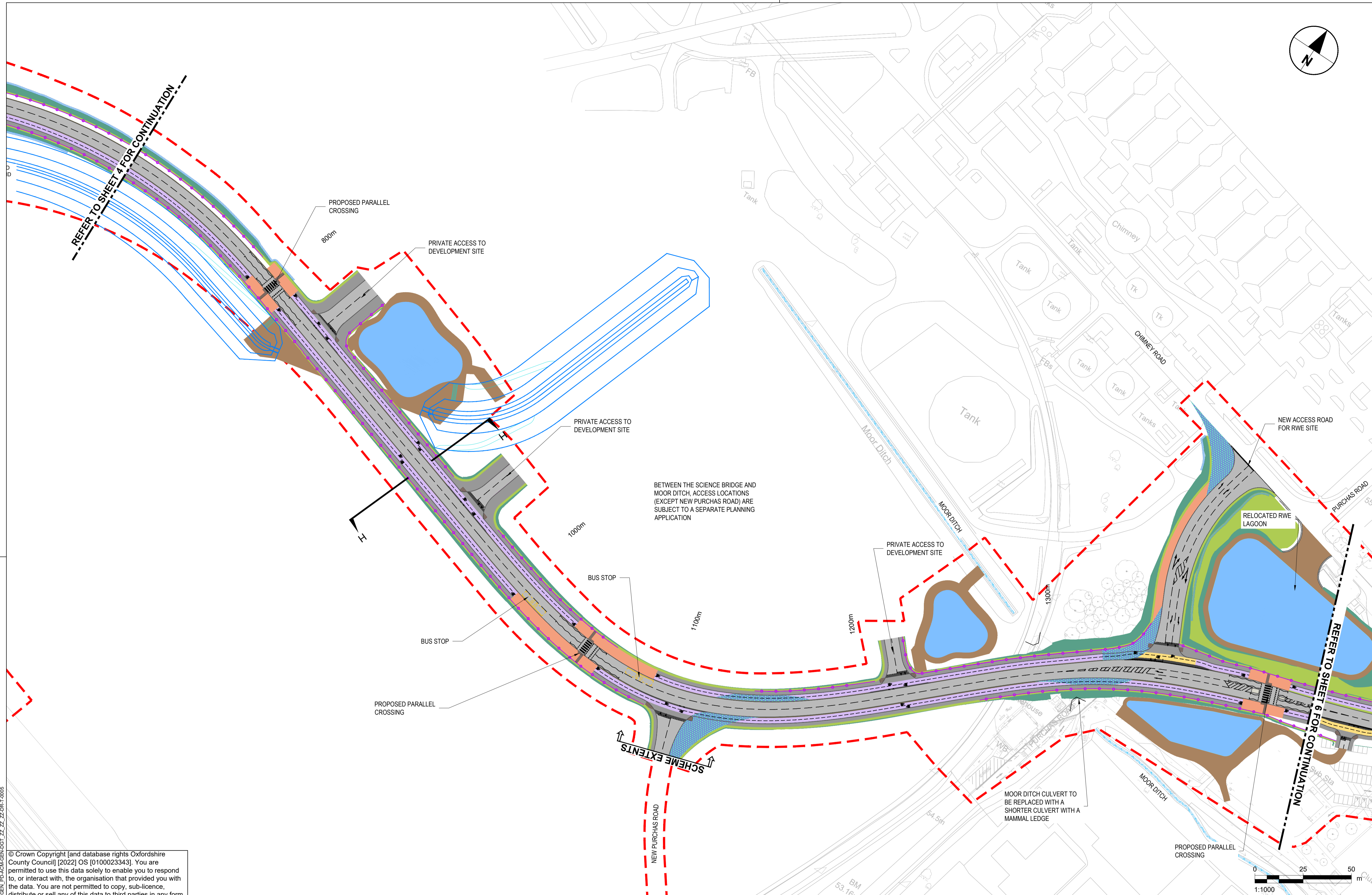
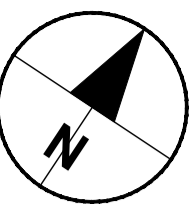


IT IS ASSUMED THAT ALL WORKS ON THIS DRAWING WILL BE CARRIED OUT BY A COMPETENT CONTRACTOR WORKING, WHERE APPROPRIATE, TO AN APPROPRIATE METHOD STATEMENT.

THIS DRAWING IS TO BE USED ONLY FOR THE PURPOSE OF ISSUE THAT IT WAS ISSUED FOR.

- NOTES:**
- ALL DIMENSIONS ARE IN METRES UNLESS OTHERWISE STATED.
 - THE INFORMATION ON THIS PLAN IS GIVEN WITHOUT OBLIGATION OR WARRANTY. NO LIABILITY OF ANY KIND WHATSOEVER IS ACCEPTED BY AECOM FOR ANY ERRORS OR OMISSIONS.
 - DRAWING IS BASED ON ORDNANCE SURVEY MAPPING AND TOPOGRAPHICAL SURVEY.
 - ITEMS IN GREY (APART FROM SOLID HATCHING) REPRESENT EXISTING INFRASTRUCTURE AND ARE TO REMAIN UNLESS STATED OTHERWISE.
 - PONDS INDICATED ON DRAWINGS ARE ALSO REFERRED TO AS MARSH AND WET GRASSLAND WITHIN LANDSCAPE DRAWINGS.
 - SEE LANDSCAPE DRAWINGS FOR THE NEW LANDSCAPE FEATURES AND EXISTING TREE RETENTION DETAILS.



Version	By	Check	Date	Suffix
FIRST VERSION	AZ	KC	21/07/21	P01
SECOND VERSION	AZ	AGB	09/09/21	P02
THIRD VERSION	RBF	AA	13/06/22	P03
REVISION DETAILS	By	Check	Date	Suffix

Purpose of issue
SUITABLE FOR APPROVAL

Client
OXFORDSHIRE COUNTY COUNCIL

Project Title
DIDCOT GARDEN TOWN HOUSING INFRASTRUCTURE FUND (HIF 1)

Drawing Title
DIDCOT SCIENCE BRIDGE GENERAL ARRANGEMENT SHEET 5 OF 19

Designed	Drawn	Checked	Approved	Date
AZ	RBF	AA	AGB	26/06/23

Internal Project No. 60632497
Scale @ A1 1:1000
Discipline Town & Country Planner

THIS DOCUMENT HAS BEEN PREPARED PURSUANT TO AND SUBJECT TO THE TERMS OF AECOM'S APPOINTMENT BY ITS CLIENT. AECOM ACCEPTS NO LIABILITY FOR ANY USE OF THIS DOCUMENT OTHER THAN BY ITS ORIGINAL CLIENT OR FOLLOWING AECOM'S EXPRESS AGREEMENT TO SUCH USE, AND ONLY FOR THE PURPOSES FOR WHICH IT WAS PREPARED AND PROVIDED.

AECOM
63-77 Victoria Street
St Albans
Herts
AL1 3ER
Tel: +44 (0) 172 7535 000
www.aecom.com

AECOM
AECOM Infrastructure & Environment UK Limited
Registered in England Registered number: 880328
Registered office: Midpoint, Alconon Link,
Basingstoke, Hampshire RG21 7PP

Work Package ID	Volume	Type	Number	Rev
GEN_PD-ACM-GEN-DGT_ZZ_ZZDR-T	-0005			P04

© Crown Copyright [and database rights Oxfordshire County Council] [2022] OS [0100023343]. You are permitted to use this data solely to enable you to respond to, or interact with, the organisation that provided you with the data. You are not permitted to copy, sub-licence, distribute or sell any of this data to third parties in any form.

KEY

	FOOTWAY		POND
	CYCLEWAY		GRASSED SURFACE WATER CHANNEL
	SHARED USE FOOTWAY		WATER BODY
	CARRIAGEWAY		WETLAND AREA
	OVERRUN AREA		SWALE / FILTER DRAIN
	GRASS VERGE / LANDSCAPED AREA		PROPOSED DITCH
	EMBANKMENT / LANDSCAPED AREA		EXISTING DITCH
	BUFFER STRIP		FLOOD ATTENUATION AREA
	CLEAR ZONE		VEHICLE CROSS OVER
	CUTTING		HEADWALL
	TRAFFIC ISLAND		WATERCOURSE
	MAINTENANCE ACCESS / MAINTENANCE LAY-BY		NOISE BARRIER
	ROAD MARKINGS		VEHICLE RESTRAINT SYSTEM BARRIER
	REDLINE BOUNDARY		BRIDGE STRUCTURE

File Name: C:\WORKING\GEN-DGT_ZZ_ZZDR-T_ZZ_ZZDR-T-0005
 File Path: C:\WORKING\GEN-DGT_ZZ_ZZDR-T_ZZ_ZZDR-T-0005
 File Size: 29 June 2023 10:27:55
 File Name: C:\WORKING\GEN-DGT_ZZ_ZZDR-T_ZZ_ZZDR-T-0005