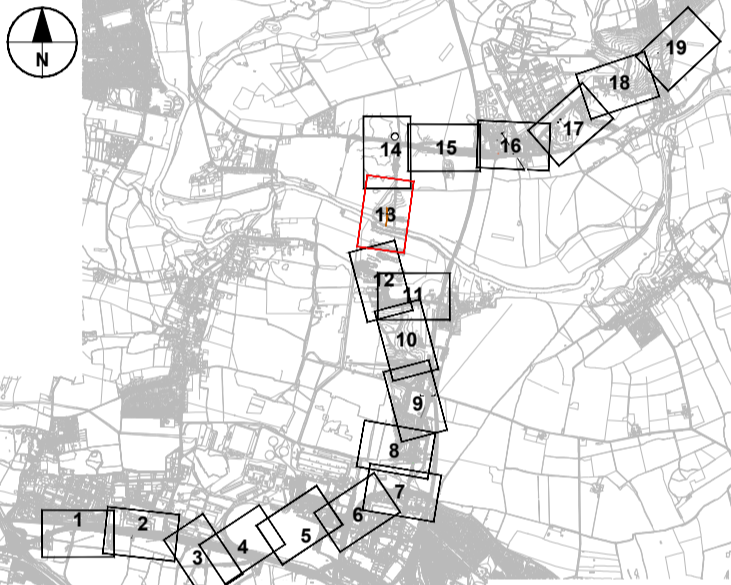
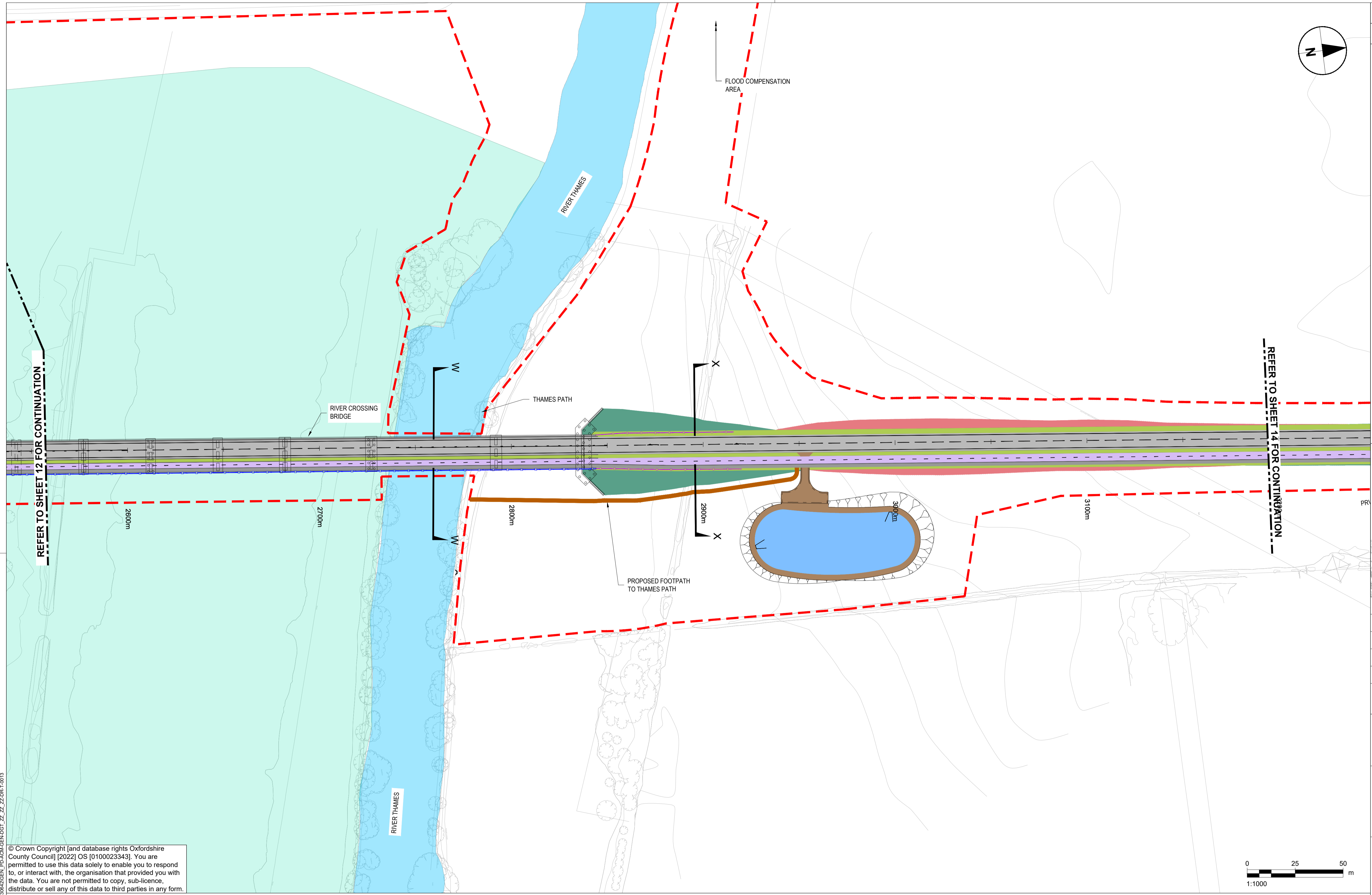
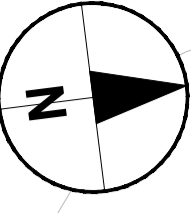


IT IS ASSUMED THAT ALL WORKS ON THIS DRAWING WILL BE CARRIED OUT BY A COMPETENT CONTRACTOR WORKING, WHERE APPROPRIATE, TO AN APPROPRIATE METHOD STATEMENT.

THIS DRAWING IS TO BE USED ONLY FOR THE PURPOSE OF ISSUE THAT IT WAS ISSUED FOR.

- NOTES:
- ALL DIMENSIONS ARE IN METRES UNLESS OTHERWISE STATED
 - THE INFORMATION ON THIS PLAN IS GIVEN WITHOUT OBLIGATION OR WARRANTY. NO LIABILITY OF ANY KIND WHATSOEVER IS ACCEPTED BY AECOM FOR ANY ERRORS OR OMISSIONS.
 - DRAWING IS BASED ON ORDNANCE SURVEY MAPPING AND TOPOGRAPHICAL SURVEY
 - ITEMS IN GREY (APART FROM SOLID HATCHING) REPRESENT EXISTING INFRASTRUCTURE AND ARE TO REMAIN UNLESS STATED OTHERWISE.
 - PONDS INDICATED ON DRAWINGS ARE ALSO REFERRED TO AS MARSH AND WET GRASSLAND WITHIN LANDSCAPE DRAWINGS
 - SEE LANDSCAPE DRAWINGS FOR THE NEW LANDSCAPE FEATURES AND EXISTING TREE RETENTION DETAILS.



| Version | By | Date | Check | Check | Suffix |
|------------------|-----|----------|-------|-------|--------|
| FIRST VERSION | AZ | 21/07/21 | P01 | | |
| | KC | | | | |
| SECOND VERSION | AZ | 09/09/21 | P02 | | |
| | DR | | | | |
| THIRD VERSION | RBF | 13/06/22 | P03 | | |
| | AA | | | | |
| FOURTH VERSION | SK | 24/04/23 | P04 | | |
| | KC | | | | |
| REVISION DETAILS | | By | Date | Check | Suffix |

Purpose of issue
SUITABLE FOR APPROVAL

Client
OXFORDSHIRE COUNTY COUNCIL

Project Title
DIDCOT GARDEN TOWN HOUSING INFRASTRUCTURE FUND (HIF 1)

Drawing Title
DIDCOT TO CULHAM RIVER CROSSING GENERAL ARRANGEMENT SHEET 13 OF 19

| | | | | |
|--------------------------------------|-------------------|----------------------|-----------------|------------------|
| Designed SK | Drawn SK | Checked KC | Approved AGB | Date 26/06/23 |
| Internal Project No. 60632497 | Suitability S4 | Scale @ A1 1:1000 | | |
| Discipline Town & Country Planner | | | | |

THIS DOCUMENT HAS BEEN PREPARED PURSUANT TO AND SUBJECT TO THE TERMS OF AECOM'S APPOINTMENT BY ITS CLIENT. AECOM ACCEPTS NO LIABILITY FOR ANY USE OF THIS DOCUMENT OTHER THAN BY ITS ORIGINAL CLIENT OR FOLLOWING AECOM'S EXPRESS AGREEMENT TO SUCH USE, AND ONLY FOR THE PURPOSES FOR WHICH IT WAS PREPARED AND PROVIDED.

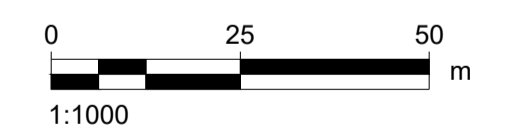
AECOM
63-77 Victoria Street
St Albans
Herts
AL1 3ER
Tel: +44 (0) 172 7535 000
www.aecom.com

AECOM
AECOM Infrastructure & Environment UK Limited
Registered in England Registered number: 880328
Registered office: Midpoint, Alconon Link,
Basingstoke, Hampshire RG21 7PP

| Work Package ID | Volume | Type | Number | Rev |
|---------------------------------|----------|------|--------|-----|
| GEN_PD-ACM-GEN-DGT_ZZ_ZZ_ZZDR-T | -0013 | | | P05 |
| Originator | Location | Role | | |

© Crown Copyright [and database rights Oxfordshire County Council] [2022] OS [0100023343]. You are permitted to use this data solely to enable you to respond to, or interact with, the organisation that provided you with the data. You are not permitted to copy, sub-licence, distribute or sell any of this data to third parties in any form.

| KEY | |
|-----|--|
| | FOOTWAY |
| | CYCLEWAY |
| | SHARED USE FOOTWAY |
| | CARRIAGEWAY |
| | OVERRUN AREA |
| | GRASS VERGE / LANDSCAPED AREA |
| | EMBANKMENT / LANDSCAPED AREA |
| | BUFFER STRIP |
| | CLEAR ZONE |
| | CUTTING |
| | TRAFFIC ISLAND |
| | MAINTENANCE ACCESS / MAINTENANCE LAY-BY |
| | ROAD MARKINGS |
| | REDLINE BOUNDARY |
| | POND |
| | GRASSSED SURFACE WATER CHANNEL |
| | WATER BODY |
| | WETLAND AREA |
| | SWALE / FILTER DRAIN |
| | PROPOSED DITCH |
| | EXISTING DITCH |
| | FLOOD ATTENUATION AREA |
| | VEHICLE CROSS OVER |
| | NO DIG/CELLWEB TYPE HARD SURFACE WITH A PERMEABLE FINISH |
| | HEADWALL |
| | WATERCOURSE |
| | NOISE BARRIER |
| | VEHICLE RESTRAINT SYSTEM BARRIER |
| | BRIDGE STRUCTURE |
| | FOOTPATH (GRAVEL) |
| | RESURFACING |



Proj/Draw: 21_06_2023_14:05:41
 File Name: C:\WORKING\AECOM\2302_UK-CLT\SULEJEN HANDEEPAN@AECOM\COMMON\13062023\GEN_PD-ACM-GEN-DGT_ZZ_ZZ_ZZDR-T-0013