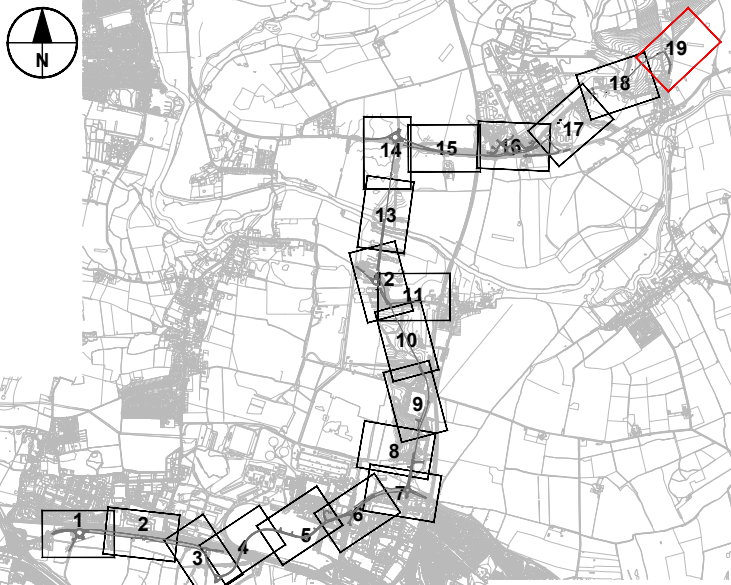
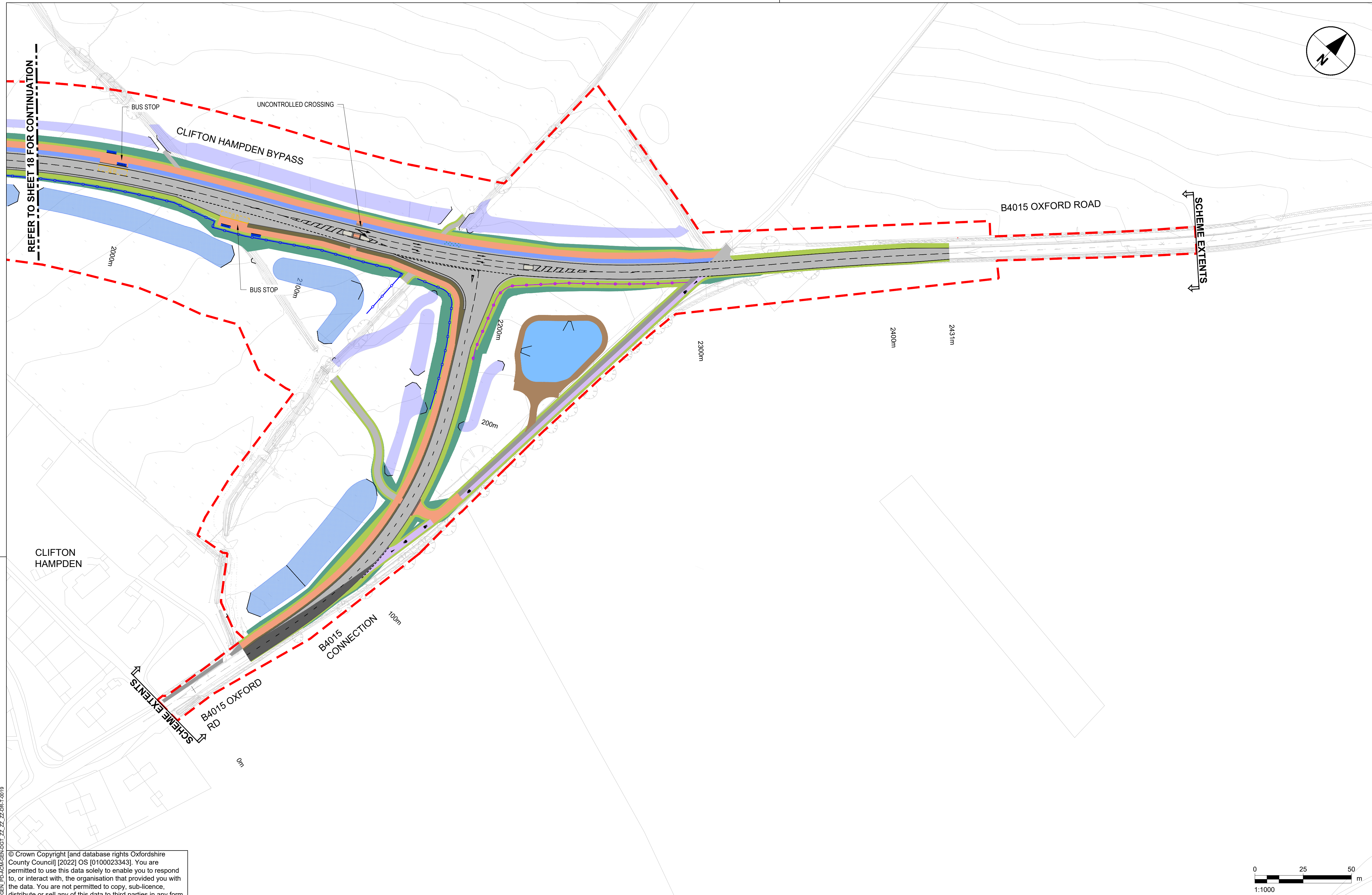



IT IS ASSUMED THAT ALL WORKS ON THIS DRAWING WILL BE CARRIED OUT BY A COMPETENT CONTRACTOR WORKING, WHERE APPROPRIATE, TO AN APPROPRIATE METHOD STATEMENT.

THIS DRAWING IS TO BE USED ONLY FOR THE PURPOSE OF ISSUE THAT IT WAS ISSUED FOR.

- NOTES:
1. ALL DIMENSIONS ARE IN METRES UNLESS OTHERWISE STATED.
 2. THE INFORMATION ON THIS PLAN IS GIVEN WITHOUT OBLIGATION OR WARRANTY. NO LIABILITY OF ANY KIND WHATSOEVER IS ACCEPTED BY AECOM FOR ANY ERRORS OR OMISSIONS.
 3. DRAWING IS BASED ON ORDNANCE SURVEY MAPPING AND TOPOGRAPHICAL SURVEY.
 4. ITEMS IN GREY (APART FROM SOLID HATCHING) REPRESENT EXISTING INFRASTRUCTURE AND ARE TO REMAIN UNLESS STATED OTHERWISE.
 5. PONDS INDICATED ON DRAWINGS ARE ALSO REFERRED TO AS MARSH AND WET GRASSLAND WITHIN LANDSCAPE DRAWINGS.
 6. SEE LANDSCAPE DRAWINGS FOR THE NEW LANDSCAPE FEATURES AND EXISTING TREE RETENTION DETAILS.



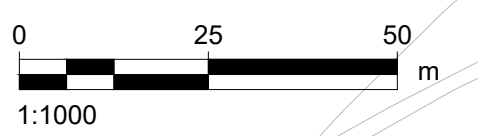
Version	By	Date	Check	Check	Check
FIRST VERSION	AZ	21/07/21	KC	PO1	
SECOND VERSION	AZ	09/09/21	GP	PO2	
THIRD VERSION	RBF	13/06/22	AA	PO3	
REVISION DETAILS	By	Date	Check	Check	Suffix

Purpose of issue
SUITABLE FOR APPROVAL

Client
OXFORDSHIRE COUNTY COUNCIL

Project Title
DIDCOT GARDEN TOWN HOUSING INFRASTRUCTURE FUND (HIF 1)

Drawing Title
CLIFTON HAMPDEN BYPASS GENERAL ARRANGEMENT SHEET 19 OF 19



© Crown Copyright [and database rights Oxfordshire County Council] [2022] OS [0100023343]. You are permitted to use this data solely to enable you to respond to, or interact with, the organisation that provided you with the data. You are not permitted to copy, sub-licence, distribute or sell any of this data to third parties in any form.

KEY	
	FOOTWAY
	CYCLEWAY
	SHARED USE FOOTWAY
	CARRIAGEWAY
	OVERRUN AREA
	GRASS VERGE / LANDSCAPED AREA
	EMBANKMENT / LANDSCAPED AREA
	BUFFER STRIP
	CLEAR ZONE
	CUTTING
	TRAFFIC ISLAND
	MAINTENANCE ACCESS / MAINTENANCE LAY-BY
	ROAD MARKINGS
	REDLINE BOUNDARY
	POND
	GRASSED SURFACE WATER CHANNEL
	WATER BODY
	WETLAND AREA
	SWALE / FILTER DRAIN
	PROPOSED DITCH
	EXISTING DITCH
	FLOOD ATTENUATION AREA
	VEHICLE CROSS OVER
	HEADWALL
	WATERCOURSE
	NOISE BARRIER
	VEHICLE RESTRAINT SYSTEM BARRIER
	BRIDGE STRUCTURE

Designed AZ	Drawn RBF	Checked AA	Approved AGB	Date 26/06/23
Internal Project No. 60632497	Suitability S4	Scale @ A1 1:1000		
Discipline Town & Country Planner				

THIS DOCUMENT HAS BEEN PREPARED PURSUANT TO AND SUBJECT TO THE TERMS OF AECOM'S APPOINTMENT BY ITS CLIENT. AECOM ACCEPTS NO LIABILITY FOR ANY USE OF THIS DOCUMENT OTHER THAN BY ITS ORIGINAL CLIENT OR FOLLOWING AECOM'S EXPRESS AGREEMENT TO SUCH USE, AND ONLY FOR THE PURPOSES FOR WHICH IT WAS PREPARED AND PROVIDED.

AECOM
63-77 Victoria Street
St Albans
Herts
AL1 3ER
Tel: +44 (0) 172 7535 000
www.aecom.com

AECOM
AECOM Infrastructure & Environment UK Limited
Registered in England Registered number: 880328
Registered office: Midpoint, Alencon Link,
Basingstoke, Hampshire RG21 7PP

Drawing Number	Work Package ID	Volume	Type	Number	Rev
GEN_PD-ACM-GEN-DGT_ZZ_ZZDR-T				-0019	P04
Originator	Location	Role			

File Name: C:\WORKING\GEN-DGT_ZZ_ZZDR-T.dwg
 Plot Date: 26 June 2023 15:37:57
 File Name: C:\WORKING\GEN-DGT_ZZ_ZZDR-T.dwg